

Appendix A. Impact to native vegetation and habitat mapbooks


A.1 Impacts to native vegetation (field mapped and modelled)

Appendix A.1
Impact to native vegetation
(field mapped and modelled)
Western Renewables Link

- Project Area
Project Land
Impacted Native Vegetation
Impacted Trees
- Trees**
Field data
Large Canopy Tree
Small Canopy Tree
Scattered Tree (Small)
Scattered Tree (Large)
- Construction Footprint areas**
Easement Corridor
Vegetation Clearance Construction Footprint
Vegetation Risk Clearance Footprint
- Integrated Native Vegetation**
Field data
Creekline Grassy Woodland 68
Grassy Woodland 175_61
Plains Woodland 803
Threatened Ecological Community
EPBC Act listed
FFG Act listed

*Fieldwork not completed or only partially completed in these areas due to land access constraints, modelled data has been used as required

WRL_WR1477_Biodiversity_Impact_NativeVegetation_A3
Created 29 August 2025 by KarimiH



Page 1 of 43 GDA2020 Vicgrid

DATA SOURCES
Jacobs, Vicmap, Sources: Esri, TomTom, Garmin, FAO, NOAA, USGS, © OpenStreetMap contributors, and the GIS User Community

COPYRIGHT: The concepts and information contained in this document are the copyright of Jacobs. Use or copying of the document in whole or in part without the written permission of Jacobs constitutes an infringement of copyright. Jacobs does not warrant that this document is definitive nor free of error and does not accept liability for any loss caused or arising from reliance upon information provided herein.

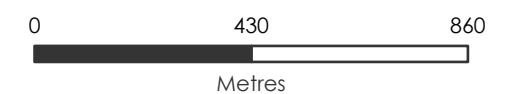


Appendix A.1
Impact to native vegetation
(field mapped and modelled)
Western Renewables Link

- Survey Not Completed*
Project Area
Project Land
Impacted Native Vegetation
Impacted Trees
- Trees**
Field data
Large Canopy Tree
Scattered Tree (Small)
Scattered Tree (Large)
Modelled data
Scattered Tree
- Construction Footprint areas**
Easement Corridor
Vegetation Clearance Construction Footprint
Vegetation Risk Clearance Footprint
- Integrated Native Vegetation**
Modelled data
Grassy Dry Forest 22
Grassy Woodland 175
Field data
Creekline Grassy Woodland 68
Grassy Woodland 175_61
Plains Woodland 803
Riparian Woodland 641
Threatened Ecological Community
EPBC Act listed
FFG Act listed

*Fieldwork not completed or only partially completed in these areas due to land access constraints, modelled data has been used as required

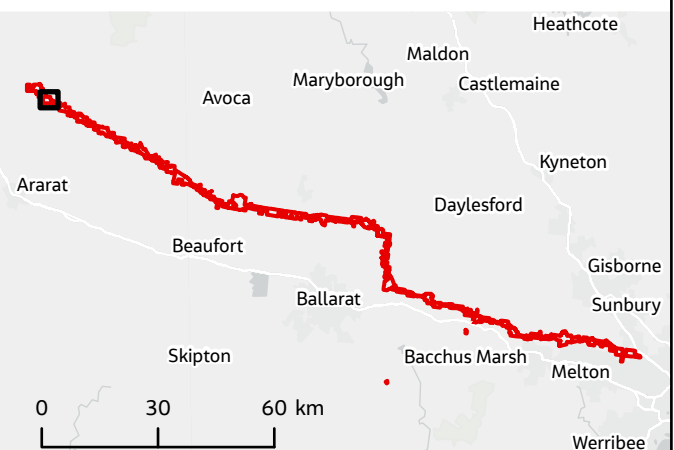
WRL_WR1477_Biodiversity_Impact_NativeVegetation_A3
Created 29 August 2025 by KarimiH



Page 2 of 43 GDA2020 Vicgrid

DATA SOURCES
Jacobs, Vicmap, Sources: Esri, TomTom, Garmin, FAO, NOAA, USGS, © OpenStreetMap contributors, and the GIS User Community

COPYRIGHT: The concepts and information contained in this document are the copyright of Jacobs. Use or copying of the document in whole or in part without the written permission of Jacobs constitutes an infringement of copyright. Jacobs does not warrant that this document is definitive nor free of error and does not accept liability for any loss caused or arising from reliance upon information provided herein.



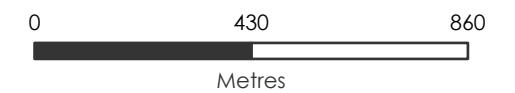
Appendix A.1
Impact to native vegetation
(field mapped and modelled)
Western Renewables Link

- Survey Not Completed*
Project Area
Project Land
Impacted Native Vegetation
Impacted Trees
- Trees**
Field data
Large Canopy Tree
Scattered Tree (Large)
- Construction Footprint areas**
Easement Corridor
Vegetation Clearance Construction Footprint
Vegetation Risk Clearance Footprint
- Integrated Native Vegetation**
Modelled data
Alluvial Terraces Herb-rich Woodland 67
Grassy Dry Forest 22
Field data
Alluvial Terraces Herb-rich Woodland 67
Creekline Grassy Woodland 68
Grassy Woodland 175_61
Grassy Dry Forest 22
Plains Grassy Wetland 125
Threatened Ecological Community
EPBC Act listed
FFG Act listed

*Fieldwork not completed or only partially completed in these areas due to land access constraints, modelled data has been used as required

WRL_WR1477_Biodiversity_Impact_NativeVegetation_A3
Created 29 August 2025 by KarimiH

IS311802

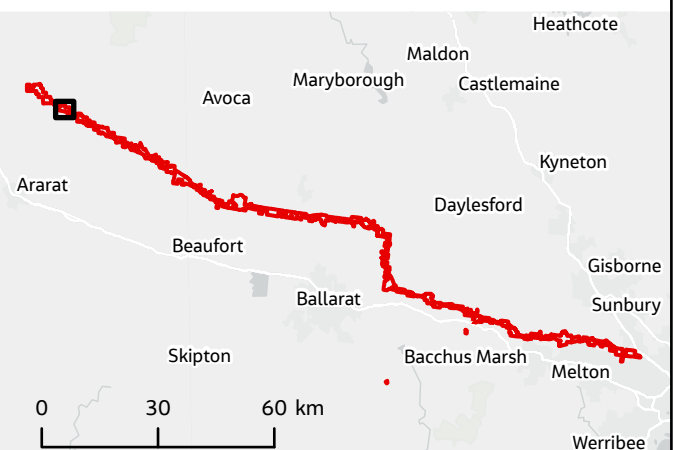


Page 3 of 43

GDA2020 Vicgrid

DATA SOURCES
Jacobs, Vicmap, Sources: Esri, TomTom, Garmin, FAO, NOAA, USGS, © OpenStreetMap contributors, and the GIS User Community

COPYRIGHT: The concepts and information contained in this document are the copyright of Jacobs. Use or copying of the document in whole or in part without the written permission of Jacobs constitutes an infringement of copyright. Jacobs does not warrant that this document is definitive nor free of error and does not accept liability for any loss caused or arising from reliance upon information provided herein.



Appendix A.1
Impact to native vegetation
(field mapped and modelled)
Western Renewables Link

- Survey Not Completed*
 - Project Area
 - Project Land
 - Impacted Native Vegetation
 - Impacted Trees
- Trees**
- Field data
- Large Canopy Tree
 - Scattered Tree (Small)
 - Scattered Tree (Large)
- Construction Footprint areas**
- Easement Corridor
 - Vegetation Clearance Construction Footprint
 - Vegetation Risk Clearance Footprint
- Integrated Native Vegetation**
- Modelled data
- Alluvial Terraces Herb-rich Woodland 67
 - Grassy Dry Forest 22
- Field data
- Alluvial Terraces Herb-rich Woodland 67
 - Creekline Grassy Woodland 68
 - Grassy Dry Forest 22
- Threatened Ecological Community
- EPBC Act listed
 - FFG Act listed

*Fieldwork not completed or only partially completed in these areas due to land access constraints, modelled data has been used as required

WRL_WR1477_Biodiversity_Impact_NativeVegetation_A3
Created 29 August 2025 by KarimiH

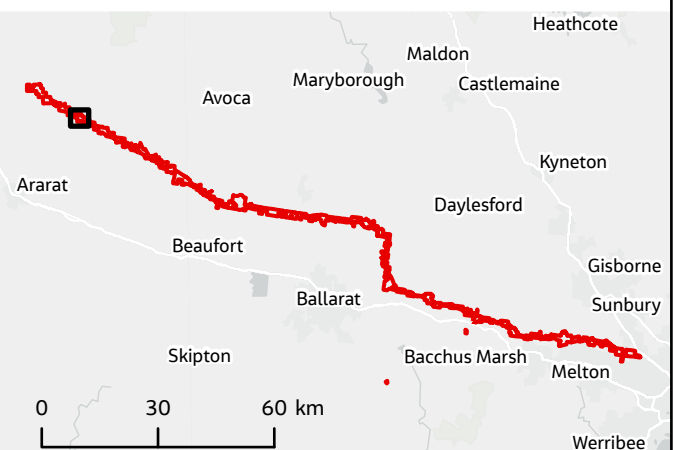


Page 4 of 43

GDA2020 Vicgrid

DATA SOURCES
Jacobs, Vicmap, Sources: Esri, TomTom, Garmin, FAO, NOAA, USGS, © OpenStreetMap contributors, and the GIS User Community

COPYRIGHT: The concepts and information contained in this document are the copyright of Jacobs. Use or copying of the document in whole or in part without the written permission of Jacobs constitutes an infringement of copyright. Jacobs does not warrant that this document is definitive nor free of error and does not accept liability for any loss caused or arising from reliance upon information provided herein.



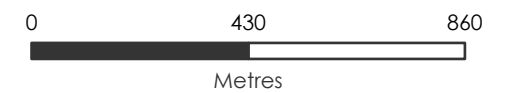
Appendix A.1
Impact to native vegetation
(field mapped and modelled)
Western Renewables Link

- Survey Not Completed*
 - Project Area
 - Project Land
 - Impacted Native Vegetation
 - Impacted Trees
- Trees**
- Field data
- Large Canopy Tree
 - Scattered Tree (Small)
 - Scattered Tree (Large)
- Construction Footprint areas**
- Easement Corridor
 - Vegetation Clearance Construction Footprint
 - Vegetation Risk Clearance Footprint
- Integrated Native Vegetation**
- Modelled data
- Grassy Dry Forest 22
 - Grassy Woodland/Alluvial Terraces Herb-rich Woodland Mosaic 76
- Field data
- Alluvial Terraces Herb-rich Woodland 67
 - Creekline Grassy Woodland 68
 - Grassy Woodland 175_61
 - Grassy Dry Forest 22
- Threatened Ecological Community
- EPBC Act listed
 - FFG Act listed

*Fieldwork not completed or only partially completed in these areas due to land access constraints, modelled data has been used as required

WRL_WR1477_Biodiversity_Impact_NativeVegetation_A3
Created 29 August 2025 by KarimiH

IS311802

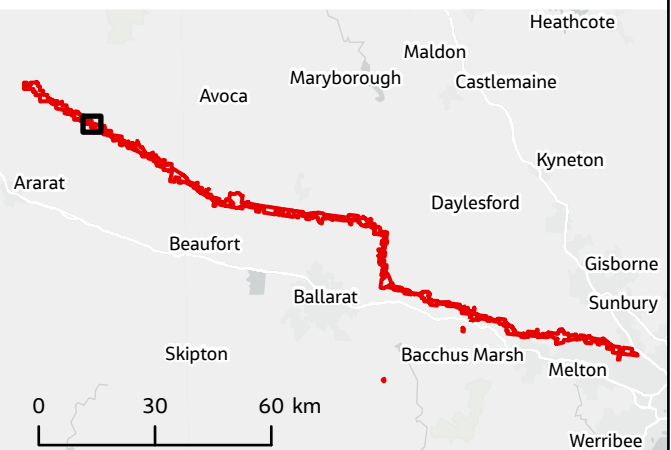


Page 5 of 43

GDA2020 Vicgrid

DATA SOURCES
Jacobs, Vicmap, Sources: Esri, TomTom, Garmin, FAO, NOAA, USGS, © OpenStreetMap contributors, and the GIS User Community

COPYRIGHT: The concepts and information contained in this document are the copyright of Jacobs. Use or copying of the document in whole or in part without the written permission of Jacobs constitutes an infringement of copyright. Jacobs does not warrant that this document is definitive nor free of error and does not accept liability for any loss caused or arising from reliance upon information provided herein.



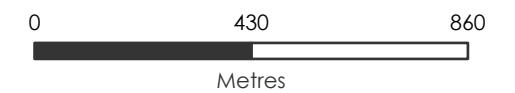
Appendix A.1
Impact to native vegetation
(field mapped and modelled)
Western Renewables Link

- Survey Not Completed*
 - Project Area
 - Project Land
 - Impacted Native Vegetation
 - Impacted Trees
- Trees**
- Field data
- Large Canopy Tree
 - Scattered Tree (Small)
 - Scattered Tree (Large)
- Modelled data
- Large Canopy Tree
- Construction Footprint areas**
- Easement Corridor
 - Vegetation Clearance Construction Footprint
 - Vegetation Risk Clearance Footprint
- Integrated Native Vegetation**
- Modelled data
- Grassy Dry Forest 22
 - Grassy Woodland/Alluvial Terraces Herb-rich Woodland Mosaic 76
- Field data
- Alluvial Terraces Herb-rich Woodland 67
 - Creekline Grassy Woodland 68
 - Grassy Woodland 175_61
 - Grassy Dry Forest 22
- Threatened Ecological Community
- EPBC Act listed
 - FFG Act listed

*Fieldwork not completed or only partially completed in these areas due to land access constraints, modelled data has been used as required

WRL_WR1477_Biodiversity_Impact_NativeVegetation_A3
Created 29 August 2025 by KarimiH

IS311802

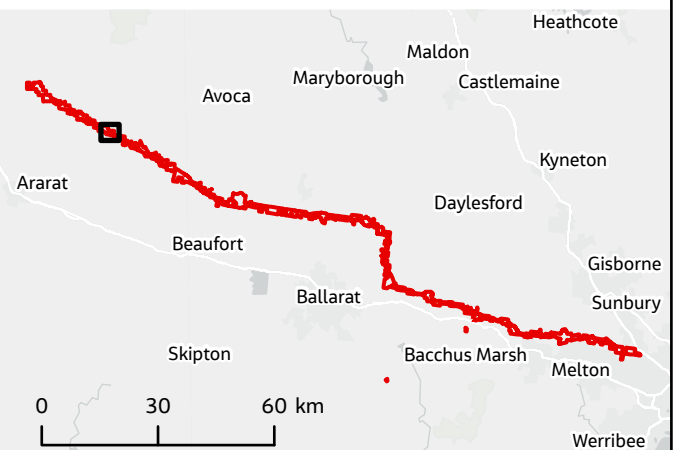


Page 6 of 43

GDA2020 Vicgrid

DATA SOURCES
Jacobs, Vicmap, Sources: Esri, TomTom, Garmin, FAO, NOAA, USGS, © OpenStreetMap contributors, and the GIS User Community

COPYRIGHT: The concepts and information contained in this document are the copyright of Jacobs. Use or copying of the document in whole or in part without the written permission of Jacobs constitutes an infringement of copyright. Jacobs does not warrant that this document is definitive nor free of error and does not accept liability for any loss caused or arising from reliance upon information provided herein.



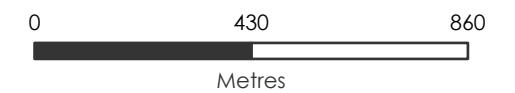
Appendix A.1
Impact to native vegetation
(field mapped and modelled)
Western Renewables Link

- Survey Not Completed*
 - Project Area
 - Project Land
 - Impacted Native Vegetation
 - Impacted Trees
- Trees**
- Field data
- Large Canopy Tree
 - Scattered Tree (Small)
 - Scattered Tree (Large)
- Construction Footprint areas**
- Easement Corridor
 - Vegetation Clearance Construction Footprint
 - Vegetation Risk Clearance Footprint
- Integrated Native Vegetation**
- Modelled data
- Plains Grassy Woodland 55
- Field data
- Alluvial Terraces Herb-rich Woodland 67
 - Creekline Grassy Woodland 68
 - Hillcrest Herb-rich Woodland 70
 - Plains Grassy Woodland 55
 - Valley Grassy Forest 47

*Fieldwork not completed or only partially completed in these areas due to land access constraints, modelled data has been used as required

WRL_WR1477_Biodiversity_Impact_NativeVegetation_A3
Created 29 August 2025 by KarimiH

IS311802

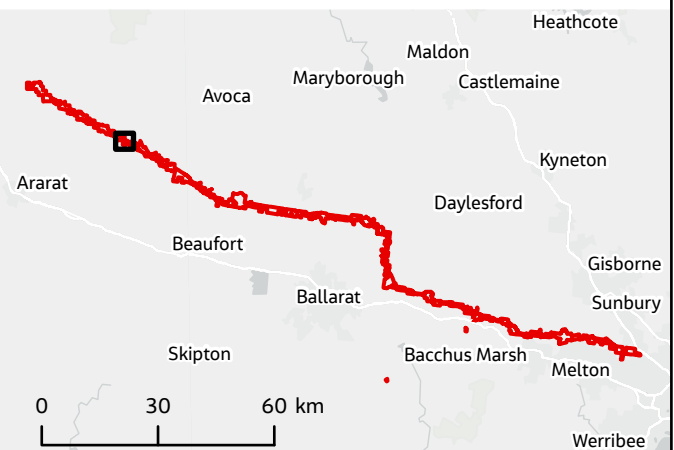


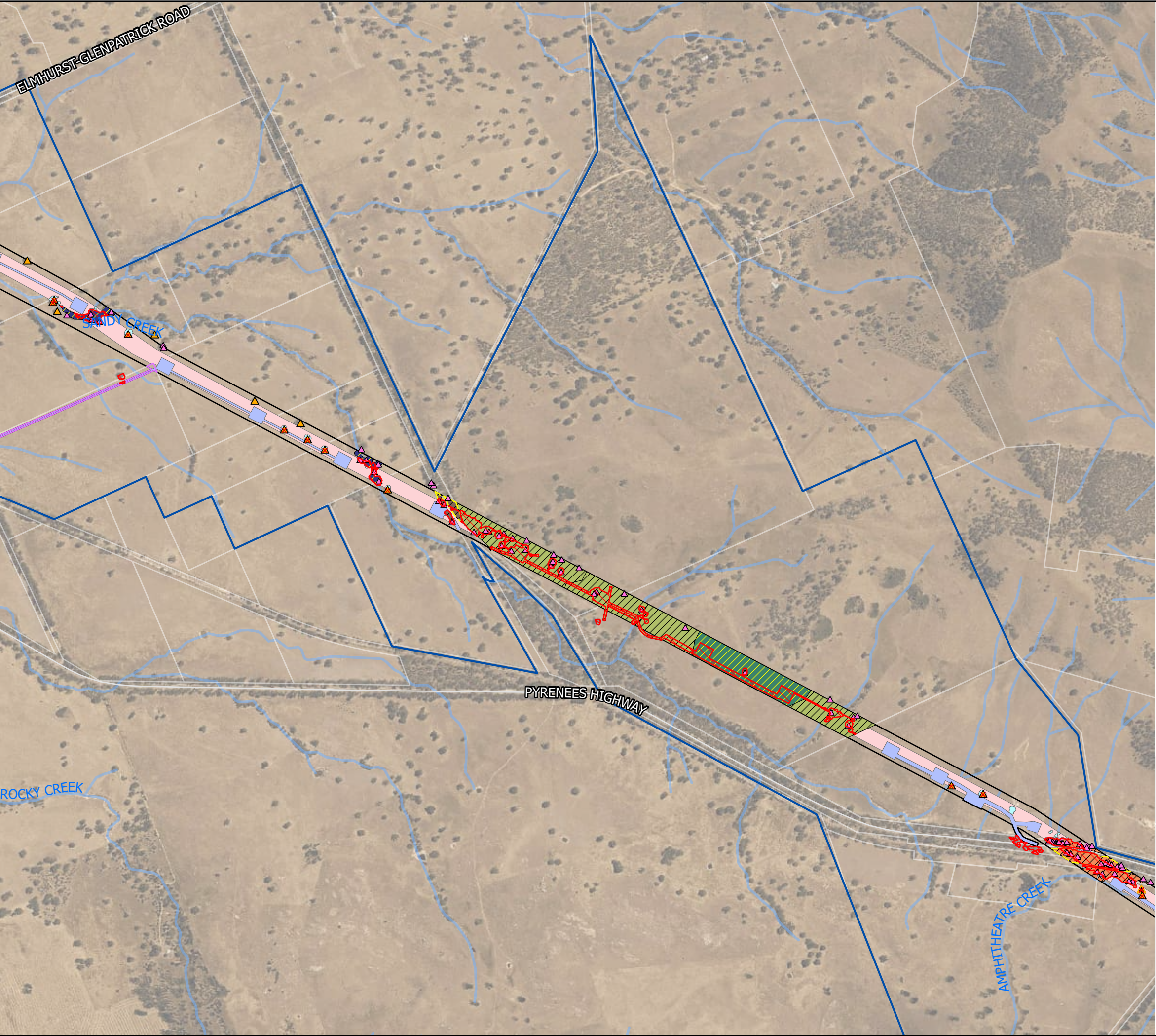
Page 7 of 43

GDA2020 Vicgrid

DATA SOURCES
Jacobs, Vicmap, Sources: Esri, TomTom, Garmin, FAO, NOAA, USGS, © OpenStreetMap contributors, and the GIS User Community

COPYRIGHT: The concepts and information contained in this document are the copyright of Jacobs. Use or copying of the document in whole or in part without the written permission of Jacobs constitutes an infringement of copyright. Jacobs does not warrant that this document is definitive nor free of error and does not accept liability for any loss caused or arising from reliance upon information provided herein.



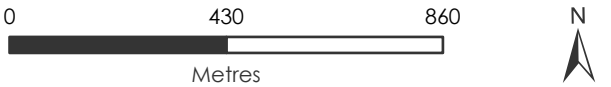


Appendix A.1
Impact to native vegetation
(field mapped and modelled)
Western Renewables Link

- Survey Not Completed*
 - Project Area
 - Project Land
 - Impacted Native Vegetation
 - Impacted Trees
- Trees**
- Field data
- Large Canopy Tree
 - Small Canopy Tree
 - Scattered Tree (Small)
 - Scattered Tree (Large)
- Construction Footprint areas**
- Easement Corridor
 - Vegetation Clearance Construction Footprint
 - Vegetation Risk Clearance Footprint
- Integrated Native Vegetation**
- Modelled data
- Plains Grassy Woodland 55
- Field data
- Alluvial Terraces Herb-rich Woodland 67
 - Creekline Grassy Woodland 68
 - Grassy Woodland 175_61
 - Plains Grassy Woodland 55
 - Granitic Grassy Woodland 175_62
- Threatened Ecological Community
- FFG Act listed

*Fieldwork not completed or only partially completed in these areas due to land access constraints, modelled data has been used as required

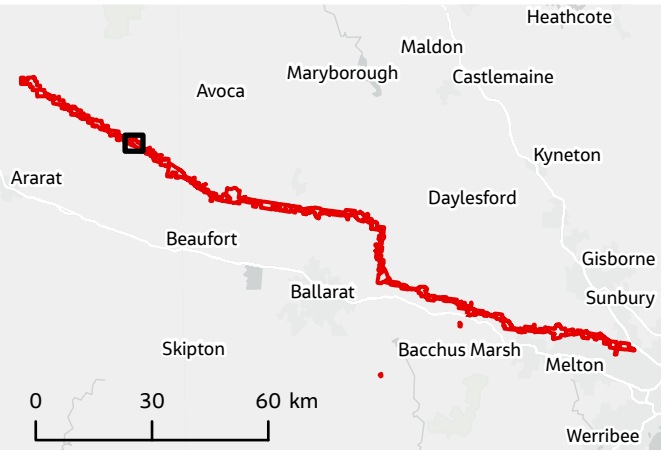
WRL_WR1477_Biodiversity_Impact_NativeVegetation_A3
Created 29 August 2025 by KarimiH



Page 8 of 43 GDA2020 Vicgrid

DATA SOURCES
Jacobs, Vicmap, Sources: Esri, TomTom, Garmin, FAO, NOAA, USGS, © OpenStreetMap contributors, and the GIS User Community

COPYRIGHT: The concepts and information contained in this document are the copyright of Jacobs. Use or copying of the document in whole or in part without the written permission of Jacobs constitutes an infringement of copyright. Jacobs does not warrant that this document is definitive nor free of error and does not accept liability for any loss caused or arising from reliance upon information provided herein.



Appendix A.1
Impact to native vegetation
(field mapped and modelled)
Western Renewables Link

- Survey Not Completed*
Project Area
Project Land
Impacted Native Vegetation
Impacted Trees
- Trees**
Field data
Large Canopy Tree
Small Canopy Tree
Scattered Tree (Small)
Scattered Tree (Large)
- Construction Footprint areas**
Easement Corridor
Vegetation Clearance Construction Footprint
Vegetation Risk Clearance Footprint
- Integrated Native Vegetation**
Modelled data
Grassy Woodland/Heathy Dry Forest Complex 896
Field data
Alluvial Terraces Herb-rich Woodland 67
Creekline Grassy Woodland 68
Grassy Dry Forest 22
Heathy Dry Forest 20
Granitic Grassy Woodland 175_62
Threatened Ecological Community
FFG Act listed

*Fieldwork not completed or only partially completed in these areas due to land access constraints, modelled data has been used as required

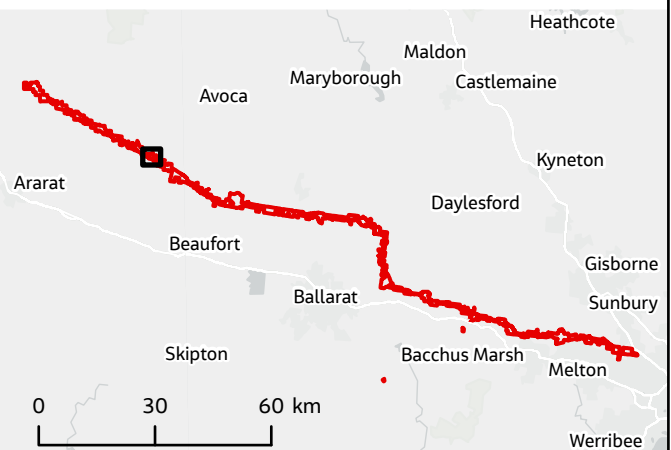
WRL_WR1477_Biodiversity_Impact_NativeVegetation_A3
Created 29 August 2025 by KarimiH



Page 9 of 43
GDA2020 Vicgrid

DATA SOURCES
Jacobs, Vicmap, Sources: Esri, TomTom, Garmin, FAO, NOAA, USGS, © OpenStreetMap contributors, and the GIS User Community

COPYRIGHT: The concepts and information contained in this document are the copyright of Jacobs. Use or copying of the document in whole or in part without the written permission of Jacobs constitutes an infringement of copyright. Jacobs does not warrant that this document is definitive nor free of error and does not accept liability for any loss caused or arising from reliance upon information provided herein.



Appendix A.1
Impact to native vegetation
(field mapped and modelled)
Western Renewables Link

- Survey Not Completed*
 - Project Area
 - Project Land
 - Impacted Native Vegetation
 - Impacted Trees
- Trees**
- Field data
- Large Canopy Tree
 - Small Canopy Tree
 - Scattered Tree (Small)
 - Scattered Tree (Large)
- Construction Footprint areas**
- Easement Corridor
 - Vegetation Clearance Construction Footprint
 - Vegetation Risk Clearance Footprint
- Integrated Native Vegetation**
- Modelled data
- Creekline Grassy Woodland 68
 - Grassy Dry Forest 22
 - Grassy Woodland/Alluvial Terraces Herb-rich Woodland Mosaic 76
- Field data
- Creekline Grassy Woodland 68
 - Grassy Dry Forest 22
 - Granitic Grassy Woodland 175_62
- Threatened Ecological Community
- EPBC Act listed
 - FFG Act listed

*Fieldwork not completed or only partially completed in these areas due to land access constraints, modelled data has been used as required

WRL_WR1477_Biodiversity_Impact_NativeVegetation_A3
Created 29 August 2025 by KarimiH

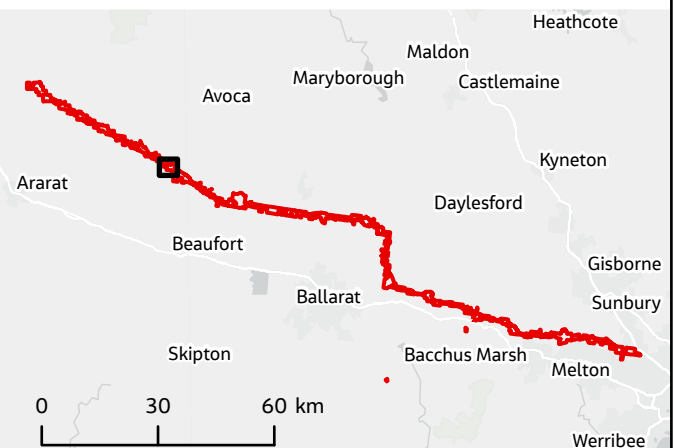


Page 10 of 43

GDA2020 Vicgrid

DATA SOURCES
Jacobs, Vicmap, Sources: Esri, TomTom, Garmin, FAO, NOAA, USGS, © OpenStreetMap contributors, and the GIS User Community

COPYRIGHT: The concepts and information contained in this document are the copyright of Jacobs. Use or copying of the document in whole or in part without the written permission of Jacobs constitutes an infringement of copyright. Jacobs does not warrant that this document is definitive nor free of error and does not accept liability for any loss caused or arising from reliance upon information provided herein.



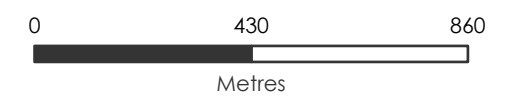
Appendix A.1
Impact to native vegetation
(field mapped and modelled)
Western Renewables Link

- Project Area
 - Project Land
 - Impacted Native Vegetation
 - Impacted Trees
- Trees**
- Field data
- Large Canopy Tree
 - Scattered Tree (Small)
 - Scattered Tree (Large)
- Construction Footprint areas**
- Easement Corridor
 - Vegetation Clearance Construction Footprint
 - Vegetation Risk Clearance Footprint
- Integrated Native Vegetation**
- Modelled data
- Grassy Woodland/Alluvial Terraces Herb-rich Woodland Mosaic 76
- Field data
- Creekline Grassy Woodland 68
 - Grassy Dry Forest 22
 - Granitic Grassy Woodland 175_62
- Threatened Ecological Community
- EPBC Act listed
 - FFG Act listed

*Fieldwork not completed or only partially completed in these areas due to land access constraints, modelled data has been used as required

WRL_WR1477_Biodiversity_Impact_NativeVegetation_A3
Created 29 August 2025 by KarimiH

IS311802



Page 11 of 43

GDA2020 Vicgrid

DATA SOURCES
Jacobs, Vicmap, Sources: Esri, TomTom, Garmin, FAO, NOAA, USGS, © OpenStreetMap contributors, and the GIS User Community

COPYRIGHT: The concepts and information contained in this document are the copyright of Jacobs. Use or copying of the document in whole or in part without the written permission of Jacobs constitutes an infringement of copyright. Jacobs does not warrant that this document is definitive nor free of error and does not accept liability for any loss caused or arising from reliance upon information provided herein.



Appendix A.1
Impact to native vegetation
(field mapped and modelled)
Western Renewables Link

- Project Area
Project Land
Impacted Native Vegetation
Impacted Trees
- Trees**
Field data
Large Canopy Tree
Small Canopy Tree
Scattered Tree (Small)
Scattered Tree (Large)
- Construction Footprint areas**
Easement Corridor
Easement Corridor - Partial
Vegetation Clearance Construction Footprint
Vegetation Risk Clearance Footprint
- Integrated Native Vegetation**
Modelled data
Grassy Dry Forest 22
Field data
Creekline Grassy Woodland 68
Grassy Dry Forest 22
Threatened Ecological Community
EPBC Act listed
FFG Act listed

*Fieldwork not completed or only partially completed in these areas due to land access constraints, modelled data has been used as required

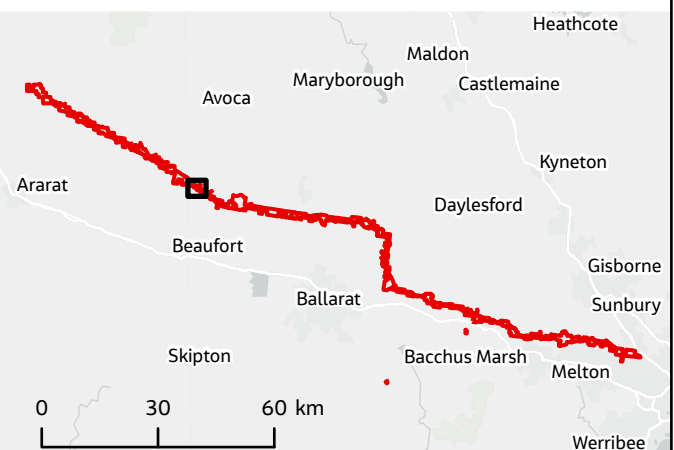
WRL_WR1477_Biodiversity_Impact_NativeVegetation_A3
Created 29 August 2025 by KarimiH

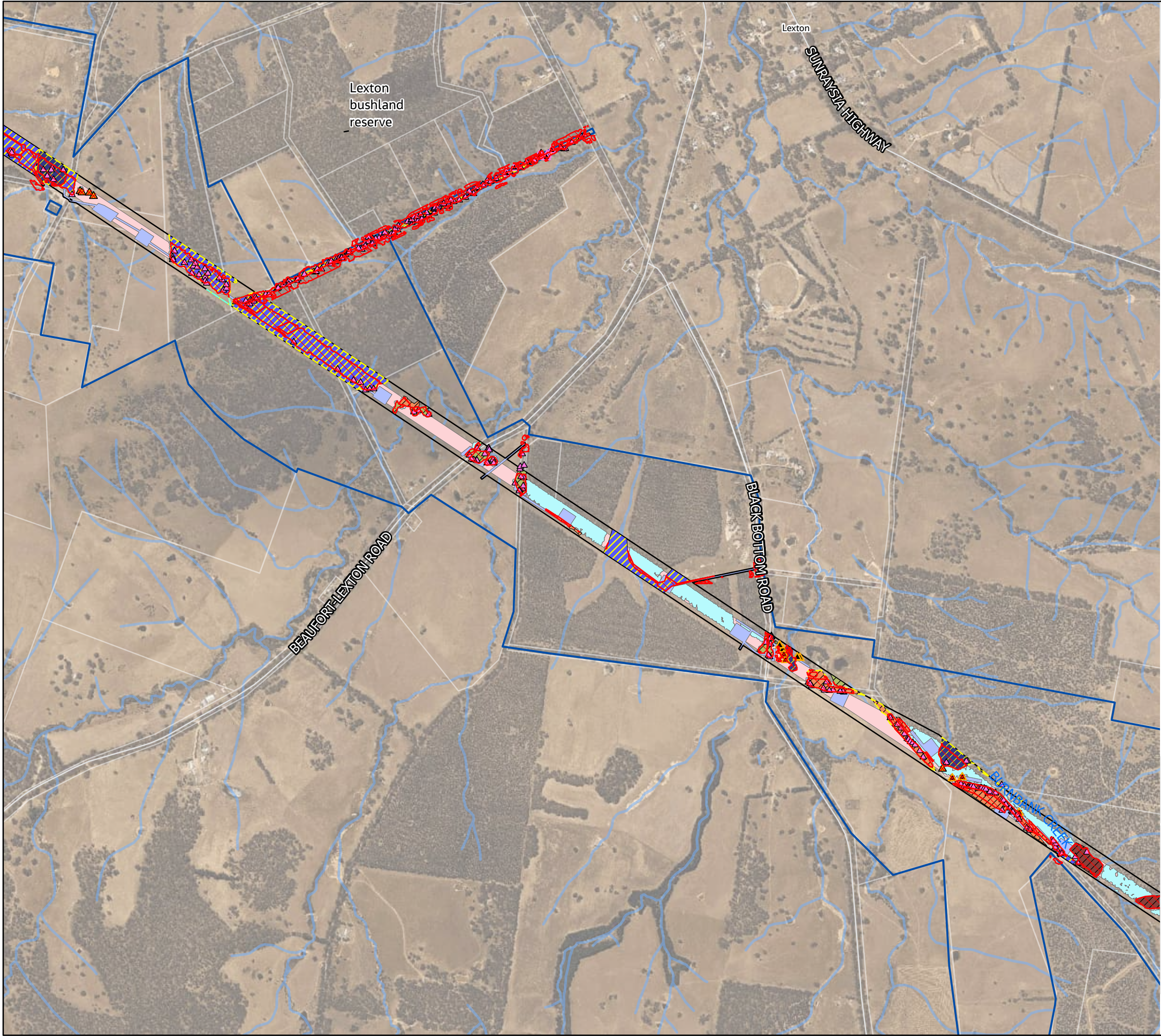


Page 12 of 43
GDA2020 Vicgrid

DATA SOURCES
Jacobs, Vicmap, Sources: Esri, TomTom, Garmin, FAO, NOAA, USGS, © OpenStreetMap contributors, and the GIS User Community

COPYRIGHT: The concepts and information contained in this document are the copyright of Jacobs. Use or copying of the document in whole or in part without the written permission of Jacobs constitutes an infringement of copyright. Jacobs does not warrant that this document is definitive nor free of error and does not accept liability for any loss caused or arising from reliance upon information provided herein.



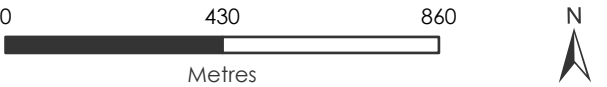


Appendix A.1
Impact to native vegetation
(field mapped and modelled)
Western Renewables Link

- Project Area
 - Project Land
 - Impacted Native Vegetation
 - Impacted Trees
- Trees**
- Field data
- Large Canopy Tree
 - Small Canopy Tree
 - Scattered Tree (Small)
 - Scattered Tree (Large)
- Construction Footprint areas**
- Easement Corridor
 - Easement Corridor - Partial
 - Vegetation Clearance Construction Footprint
 - Vegetation Risk Clearance Footprint
 - Vegetation Risk Clearance Footprint - Partial
- Integrated Native Vegetation**
- Modelled data
- Grassy Dry Forest 22
 - Wetland Formation
- Field data
- Alluvial Terraces Herb-rich Woodland 67
 - Creekline Grassy Woodland 68
 - Grassy Dry Forest 22
 - Granitic Grassy Woodland 175_62
 - Valley Grassy Forest 47
- Threatened Ecological Community
- EPBC Act listed
 - FFG Act listed

*Fieldwork not completed or only partially completed in these areas due to land access constraints, modelled data has been used as required

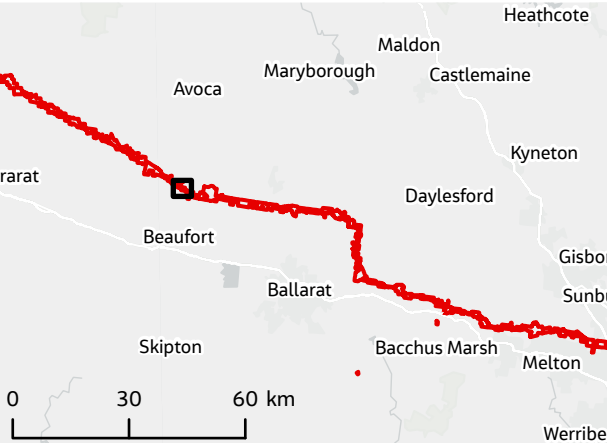
WRL_WR1477_Biodiversity_Impact_NativeVegetation_A3
Created 29 August 2025 by KarimiH



Page 13 of 43 GDA2020 Vicgrid

DATA SOURCES
Jacobs, Vicmap, Sources: Esri, TomTom, Garmin, FAO, NOAA, USGS, © OpenStreetMap contributors, and the GIS User Community

COPYRIGHT: The concepts and information contained in this document are the copyright of Jacobs. Use or copying of the document in whole or in part without the written permission of Jacobs constitutes an infringement of copyright. Jacobs does not warrant that this document is definitive nor free of error and does not accept liability for any loss caused or arising from reliance upon information provided herein.



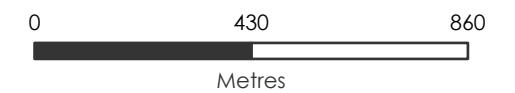
Appendix A.1
Impact to native vegetation
(field mapped and modelled)
Western Renewables Link

- Project Area
Project Land
Impacted Native Vegetation
Impacted Trees
- Trees**
Field data
Large Canopy Tree
Scattered Tree (Small)
Scattered Tree (Large)
- Construction Footprint areas**
Easement Corridor
Vegetation Clearance Construction Footprint
Vegetation Risk Clearance Footprint
- Integrated Native Vegetation**
Modelled data
Wetland Formation
- Field data
Creekline Grassy Woodland 68
Grassy Dry Forest 22
Plains Grassy Wetland 125
Plains Grassland - Heavier-soils 132_61
Granitic Grassy Woodland 175_62
Valley Grassy Forest 47
Plains Grassy Woodland 55_61
- Threatened Ecological Community
FFG Act listed

*Fieldwork not completed or only partially completed in these areas due to land access constraints, modelled data has been used as required

WRL_WR1477_Biodiversity_Impact_NativeVegetation_A3
Created 29 August 2025 by KarimiH

IS311802

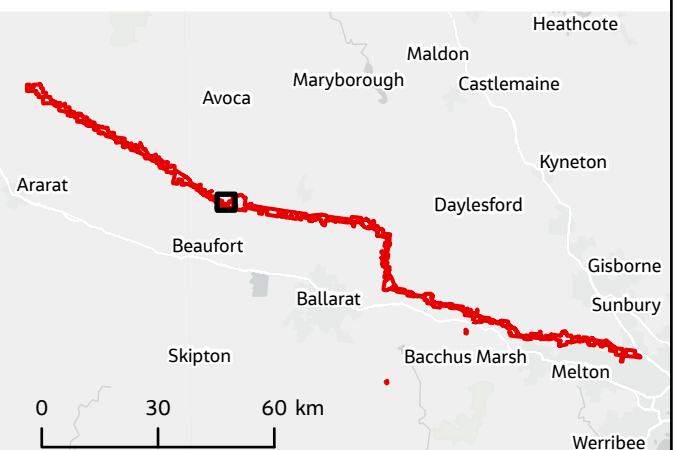


Page 14 of 43

GDA2020 Vicgrid

DATA SOURCES
Jacobs, Vicmap, Sources: Esri, TomTom, Garmin, FAO, NOAA, USGS, © OpenStreetMap contributors, and the GIS User Community

COPYRIGHT: The concepts and information contained in this document are the copyright of Jacobs. Use or copying of the document in whole or in part without the written permission of Jacobs constitutes an infringement of copyright. Jacobs does not warrant that this document is definitive nor free of error and does not accept liability for any loss caused or arising from reliance upon information provided herein.



Appendix A.1
Impact to native vegetation
(field mapped and modelled)
Western Renewables Link

- Project Area
Project Land
Impacted Native Vegetation
Impacted Trees
- Trees**
Field data
Scattered Tree (Small)
- Construction Footprint areas**
Easement Corridor
Vegetation Clearance Construction Footprint
Vegetation Risk Clearance Footprint
- Integrated Native Vegetation**
Field data
Aquatic Herbland 653
Plains Grassy Woodland 55_61

*Fieldwork not completed or only partially completed in these areas due to land access constraints, modelled data has been used as required

WRL_WR1477_Biodiversity_Impact_NativeVegetation_A3
Created 29 August 2025 by KarimiH



Page 15 of 43
GDA2020 Vicgrid

DATA SOURCES
Jacobs, Vicmap, Sources: Esri, TomTom, Garmin, FAO, NOAA, USGS, © OpenStreetMap contributors, and the GIS User Community

COPYRIGHT: The concepts and information contained in this document are the copyright of Jacobs. Use or copying of the document in whole or in part without the written permission of Jacobs constitutes an infringement of copyright. Jacobs does not warrant that this document is definitive nor free of error and does not accept liability for any loss caused or arising from reliance upon information provided herein.

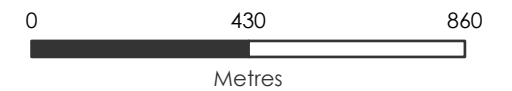


Appendix A.1
Impact to native vegetation
(field mapped and modelled)
Western Renewables Link

- Survey Not Completed*
 - Project Area
 - Project Land
 - Impacted Native Vegetation
 - Impacted Trees
- Trees**
- Field data
- Large Canopy Tree
 - Scattered Tree (Small)
 - Scattered Tree (Large)
- Construction Footprint areas**
- Easement Corridor
 - Vegetation Clearance Construction Footprint
 - Vegetation Risk Clearance Footprint
- Integrated Native Vegetation**
- Modelled data
- Plains Grassy Woodland 55
- Field data
- Aquatic Herbland 653
 - Plains Grassy Wetland 125
 - Plains Grassy Woodland 55_61
- Threatened Ecological Community
- EPBC Act listed
 - FFG Act listed

*Fieldwork not completed or only partially completed in these areas due to land access constraints, modelled data has been used as required

WRL_WR1477_Biodiversity_Impact_NativeVegetation_A3
Created 29 August 2025 by KarimiH

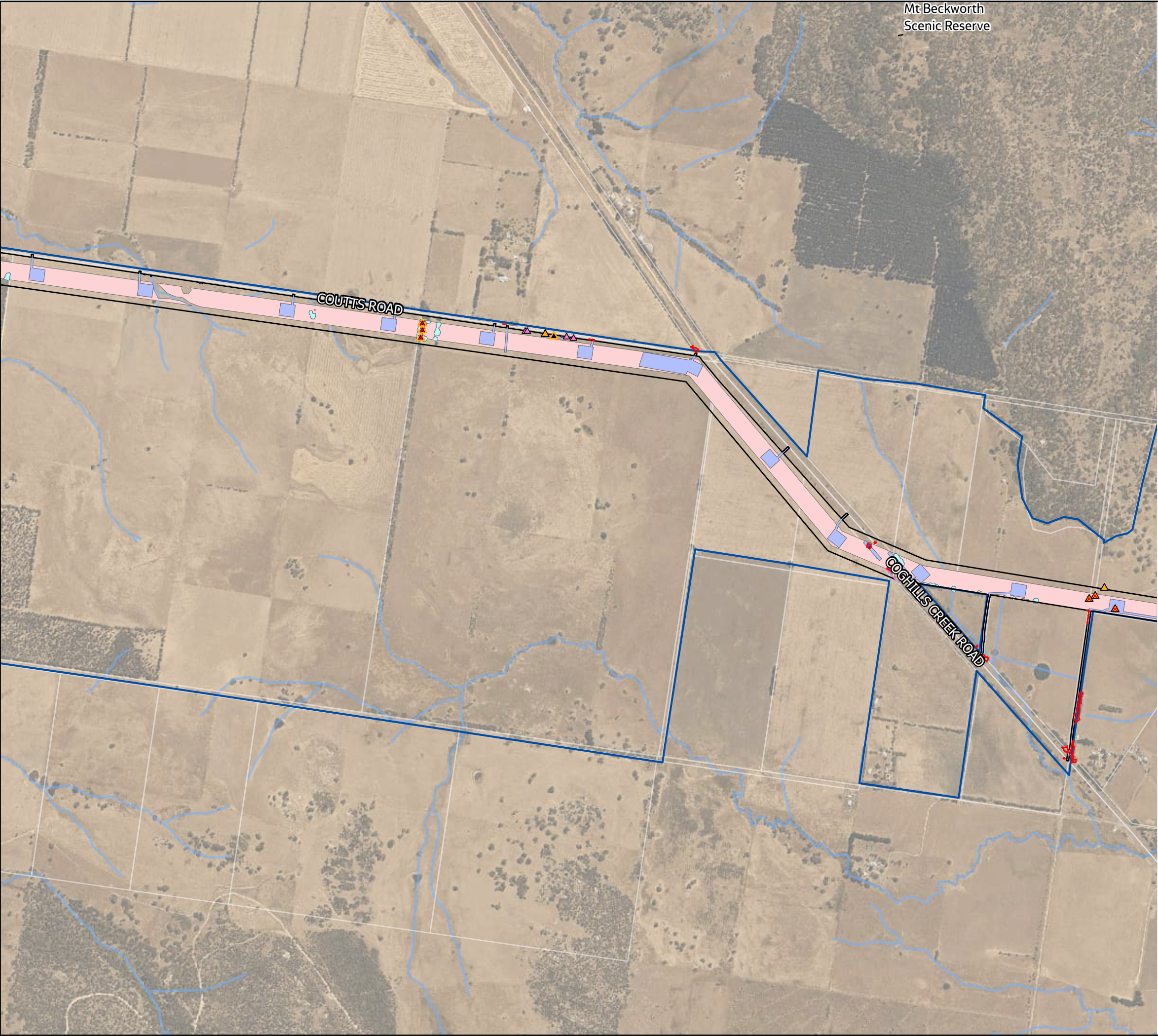


Page 16 of 43 GDA2020 Vicgrid

DATA SOURCES
Jacobs, Vicmap, Sources: Esri, TomTom, Garmin, FAO, NOAA, USGS, © OpenStreetMap contributors, and the GIS User Community

COPYRIGHT: The concepts and information contained in this document are the copyright of Jacobs. Use or copying of the document in whole or in part without the written permission of Jacobs constitutes an infringement of copyright. Jacobs does not warrant that this document is definitive nor free of error and does not accept liability for any loss caused or arising from reliance upon information provided herein.





Appendix A.1

Impact to native vegetation (field mapped and modelled)

Western Renewables Link

Survey Not Completed*

Project Area

Project Land

Impacted Native Vegetation

Impacted Trees

Trees

Field data

Large Canopy Tree

Scattered Tree (Small)

Scattered Tree (Large)

Construction Footprint areas

Easement Corridor

Vegetation Clearance Construction Footprint

Vegetation Risk Clearance Footprint

Integrated Native Vegetation

Modelled data

Plains Grassy Woodland 55

Field data

Plains Grassy Woodland 55_61

Threatened Ecological Community

EPBC Act listed

FFG Act listed

**Fieldwork not completed or only partially completed in these areas due to land access constraints, modelled data has been used as required*

WRL_WR1477_Biodiversity_Impact_NativeVegetation_A3
Created 29 August 2025 by KarimiH

0430860

Metres

IS311802

N

Page 17 of 43

GDA2020 Vicgrid

DATA SOURCES
Jacobs, Vicmap, Sources: Esri, TomTom, Garmin, FAO, NOAA, USGS, © OpenStreetMap contributors, and the GIS User Community

COPYRIGHT: The concepts and information contained in this document are the copyright of Jacobs. Use or copying of the document in whole or in part without the written permission of Jacobs constitutes an infringement of copyright. Jacobs does not warrant that this document is definitive nor free of error and does not accept liability for any loss caused or arising from reliance upon information provided herein.

03060 km

Ararat

Avoca

Maryborough

Maldon

Castlemaine

Kyneton

Daylesford

Gisborne

Sunbury

Melton

Werribee

Bacchus Marsh

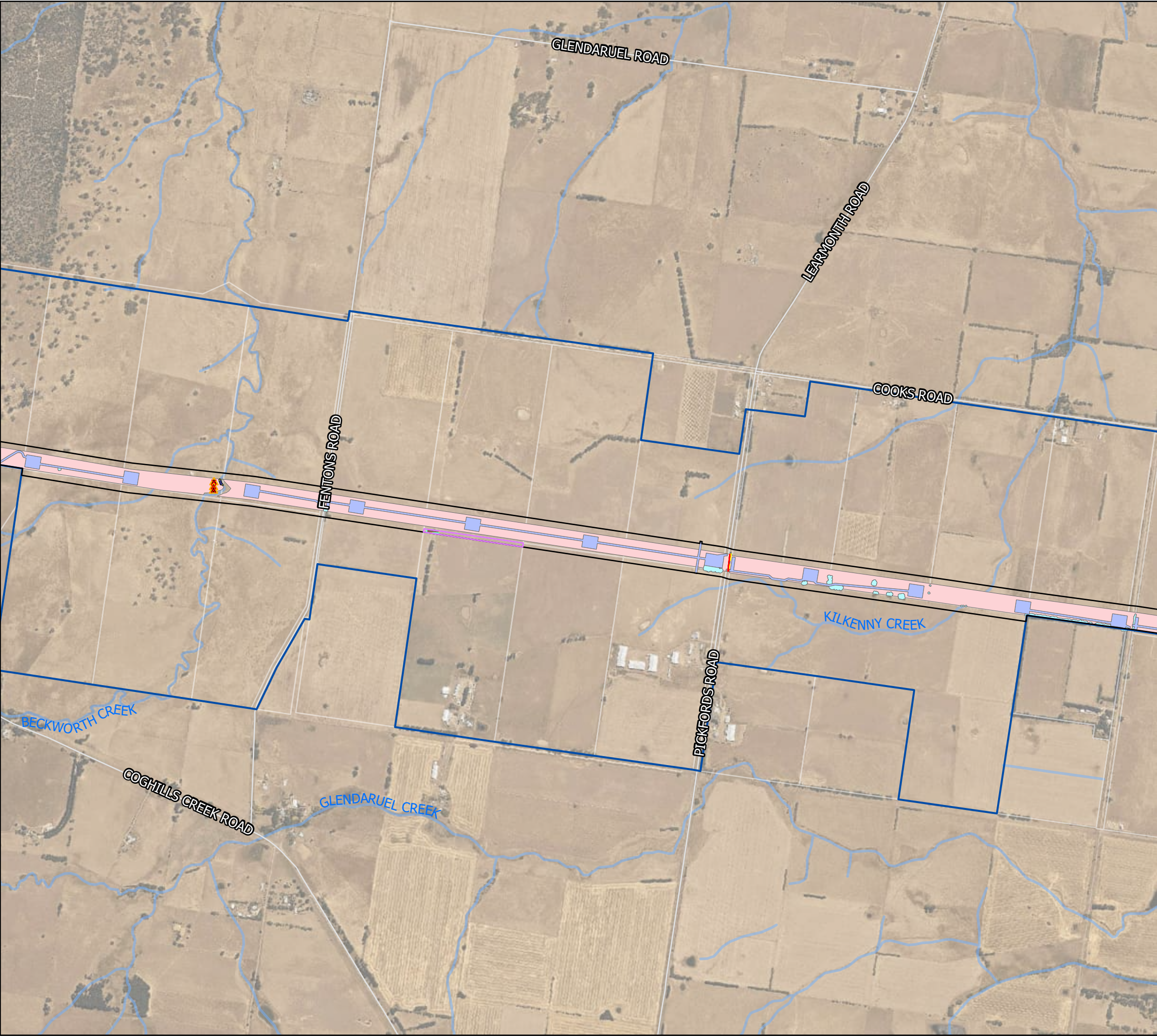
Skipton

Ballarat

Beaufort

Jacobs

Challenging today.
Reinventing tomorrow.

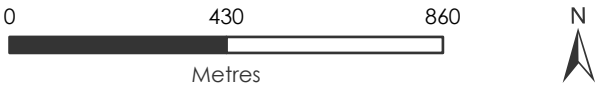


Appendix A.1
Impact to native vegetation
(field mapped and modelled)
Western Renewables Link

- Survey Not Completed*
- Project Area
- Project Land
- Impacted Native Vegetation
- Impacted Trees
- Trees**
 - Field data
 - Scattered Tree (Small)
- Construction Footprint areas**
 - Easement Corridor
 - Vegetation Clearance Construction Footprint
 - Vegetation Risk Clearance Footprint
- Integrated Native Vegetation**
 - Modelled data
 - Plains Grassy Woodland 55
 - Field data
 - Creekline Grassy Woodland 68
 - Plains Grassland - Heavier-soils 132_61
 - Threatened Ecological Community
 - EPBC Act listed
 - FFG Act listed

*Fieldwork not completed or only partially completed in these areas due to land access constraints, modelled data has been used as required

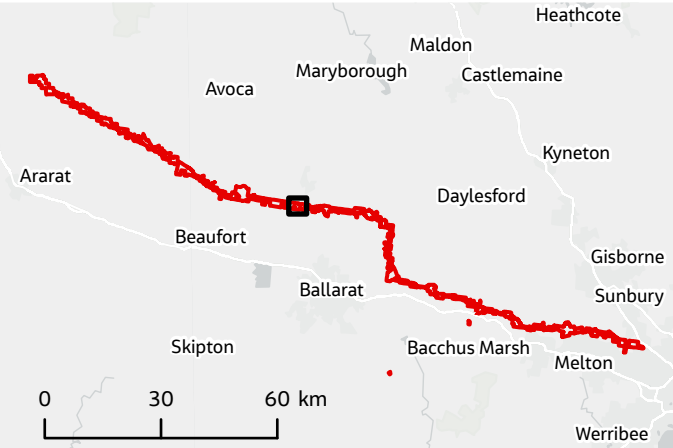
WRL_WR1477_Biodiversity_Impact_NativeVegetation_A3
Created 29 August 2025 by KarimiH

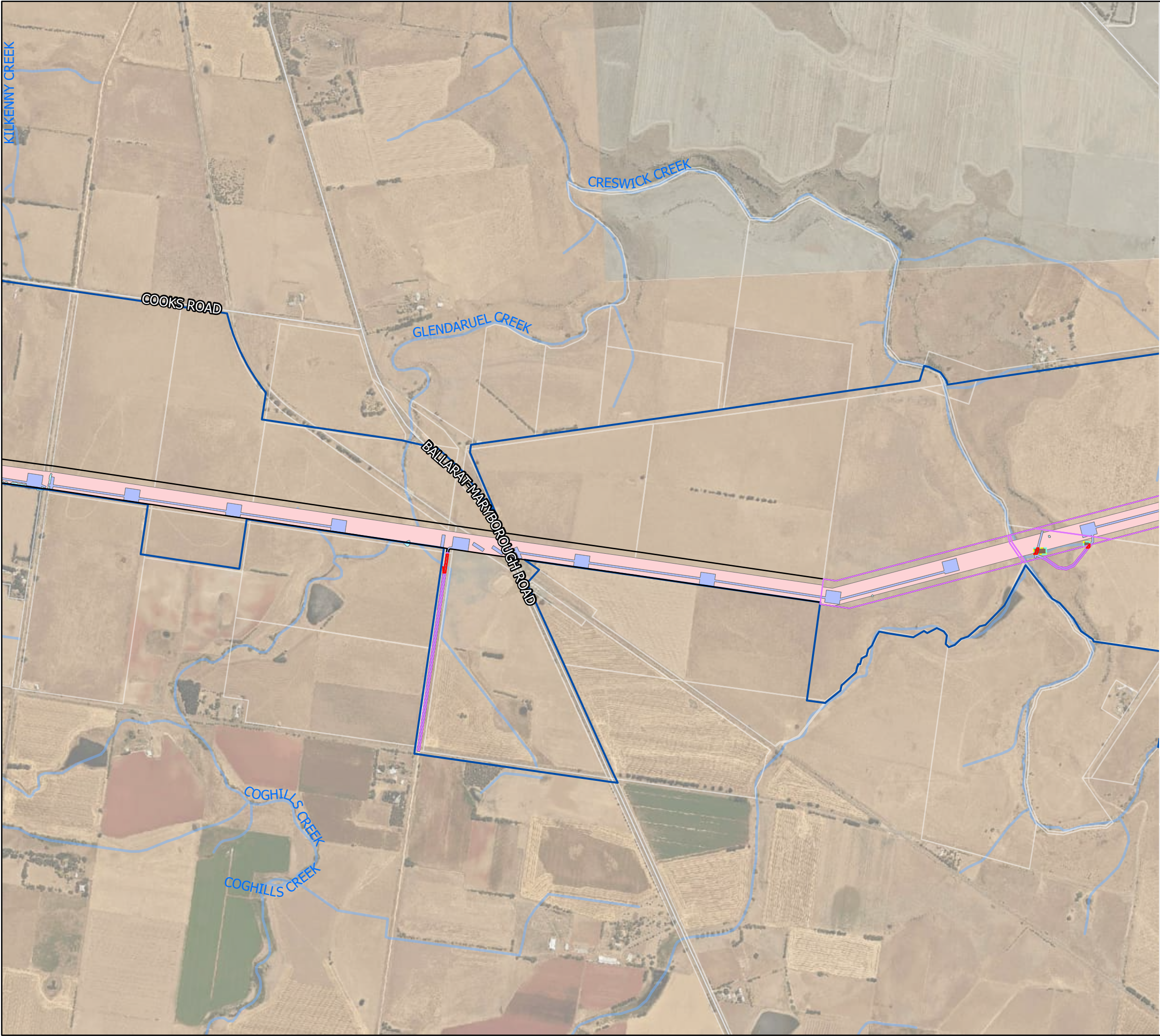


Page 18 of 43
GDA2020 Vicgrid

DATA SOURCES
Jacobs, Vicmap, Sources: Esri, TomTom, Garmin, FAO, NOAA, USGS, © OpenStreetMap contributors, and the GIS User Community

COPYRIGHT: The concepts and information contained in this document are the copyright of Jacobs. Use or copying of the document in whole or in part without the written permission of Jacobs constitutes an infringement of copyright. Jacobs does not warrant that this document is definitive nor free of error and does not accept liability for any loss caused or arising from reliance upon information provided herein.



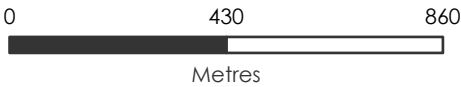


Appendix A.1
Impact to native vegetation
(field mapped and modelled)
Western Renewables Link

- Survey Not Completed*
- Project Area
- Project Land
- Impacted Native Vegetation
- Impacted Trees
- Construction Footprint areas**
 - Easement Corridor
 - Vegetation Clearance Construction Footprint
 - Vegetation Risk Clearance Footprint
- Integrated Native Vegetation**
 - Modelled data
 - Plains Grassy Woodland 55
 - Threatened Ecological Community
 - EPBC Act listed
 - FFG Act listed

*Fieldwork not completed or only partially completed in these areas due to land access constraints, modelled data has been used as required

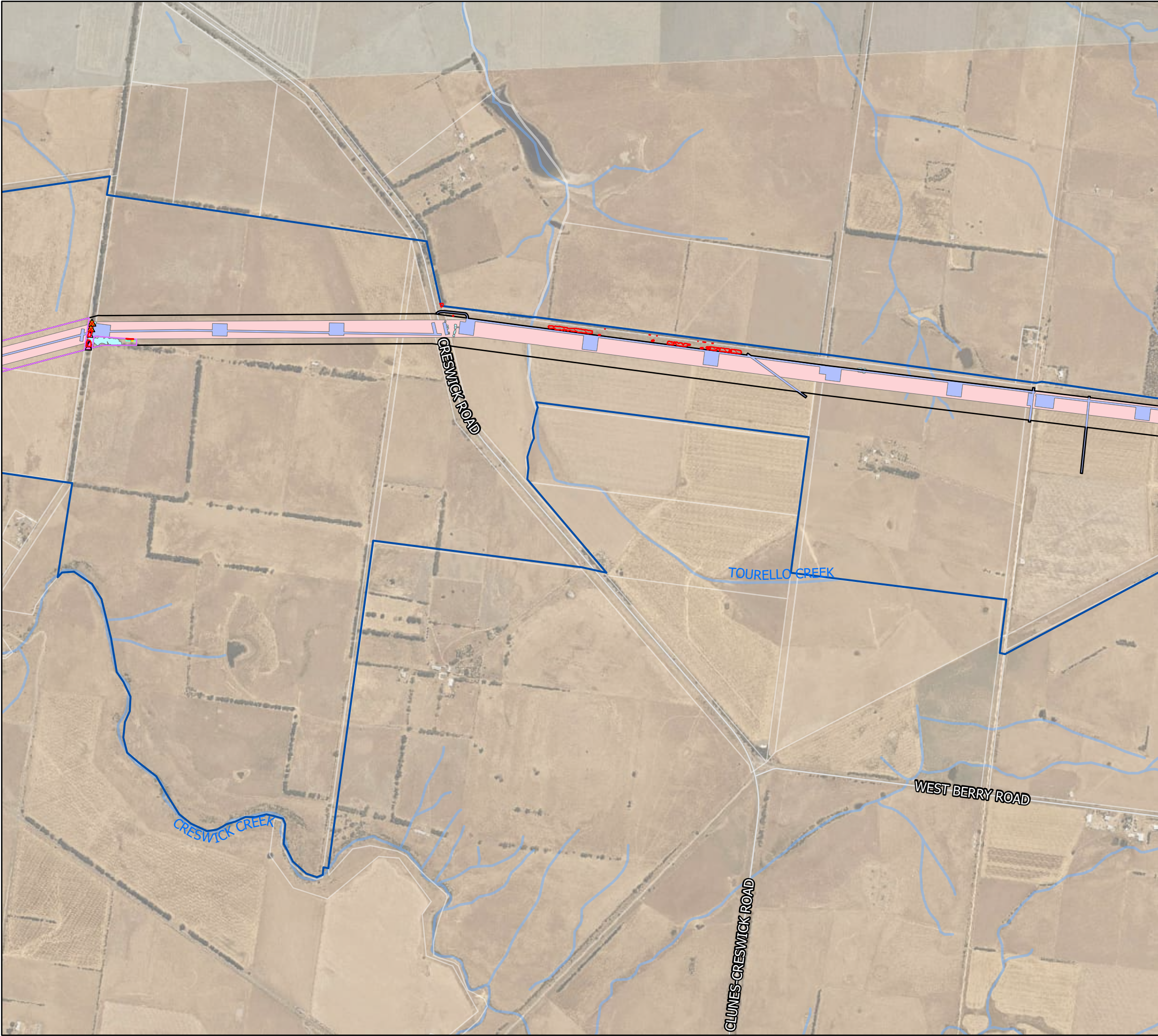
WRL_WR1477_Biodiversity_Impact_NativeVegetation_A3
Created 29 August 2025 by KarimiH



DATA SOURCES
Jacobs, Vicmap, Sources: Esri, TomTom, Garmin, FAO, NOAA, USGS, © OpenStreetMap contributors, and the GIS User Community

COPYRIGHT: The concepts and information contained in this document are the copyright of Jacobs. Use or copying of the document in whole or in part without the written permission of Jacobs constitutes an infringement of copyright. Jacobs does not warrant that this document is definitive nor free of error and does not accept liability for any loss caused or arising from reliance upon information provided herein.



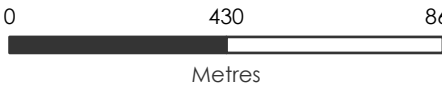


Appendix A.1
Impact to native vegetation
(field mapped and modelled)
Western Renewables Link

- Survey Not Completed*
- Project Area
- Project Land
- Impacted Native Vegetation
- Impacted Trees
- Trees**
 - Field data
 - Large Canopy Tree
 - Scattered Tree (Large)
- Construction Footprint areas**
 - Easement Corridor
 - Vegetation Clearance Construction Footprint
 - Vegetation Risk Clearance Footprint
- Integrated Native Vegetation**
 - Modelled data
 - Plains Grassy Woodland 55
 - Field data
 - Plains Grassy Woodland 55_61
 - Threatened Ecological Community
 - EPBC Act listed
 - FFG Act listed

*Fieldwork not completed or only partially completed in these areas due to land access constraints, modelled data has been used as required

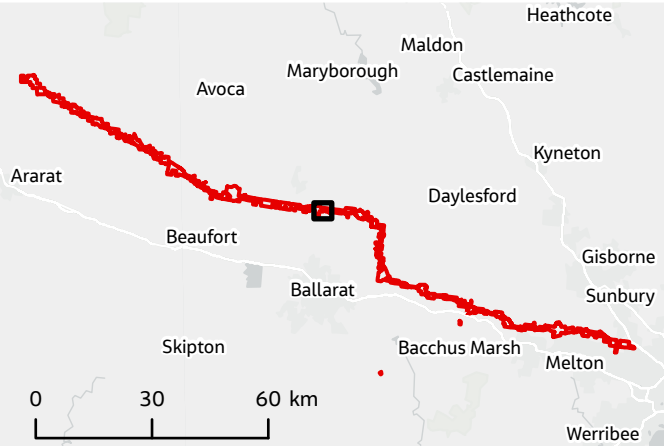
WRL_WR1477_Biodiversity_Impact_NativeVegetation_A3
Created 29 August 2025 by KarimiH

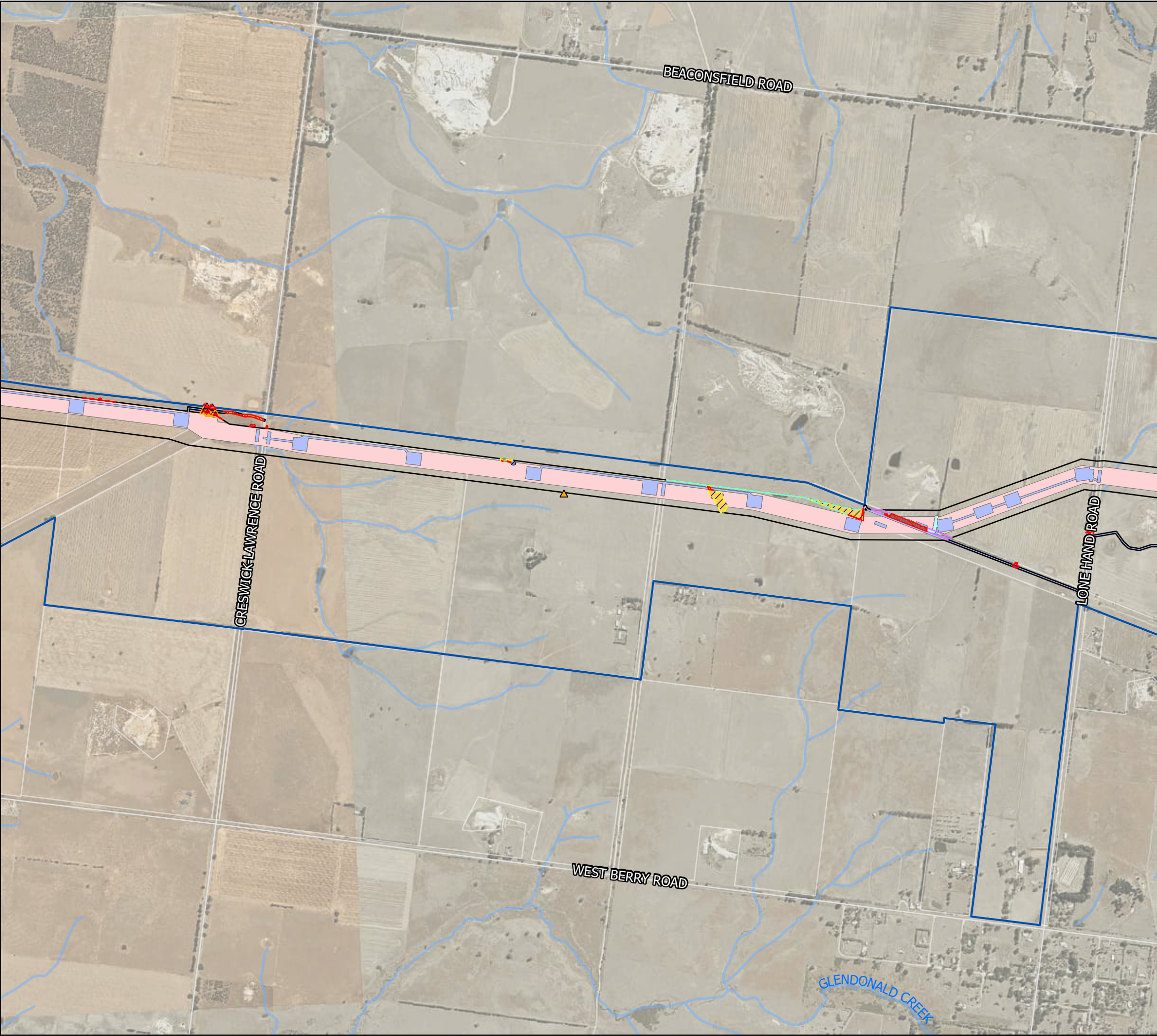


Page 20 of 43 GDA2020 Vicgrid

DATA SOURCES
Jacobs, Vicmap, Sources: Esri, TomTom, Garmin, FAO, NOAA, USGS, © OpenStreetMap contributors, and the GIS User Community

COPYRIGHT: The concepts and information contained in this document are the copyright of Jacobs. Use or copying of the document in whole or in part without the written permission of Jacobs constitutes an infringement of copyright. Jacobs does not warrant that this document is definitive nor free of error and does not accept liability for any loss caused or arising from reliance upon information provided herein.



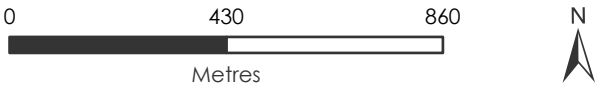


Appendix A.1
Impact to native vegetation
(field mapped and modelled)
Western Renewables Link

- Survey Not Completed*
 - Project Area
 - Project Land
 - Impacted Native Vegetation
 - Impacted Trees
- Trees**
- Field data
- Large Canopy Tree
 - Scattered Tree (Small)
 - Scattered Tree (Large)
- Construction Footprint areas**
- Easement Corridor
 - Vegetation Clearance Construction Footprint
 - Vegetation Risk Clearance Footprint
- Integrated Native Vegetation**
- Modelled data
- Plains Grassy Woodland 55
- Field data
- Plains Grassy Wetland 125
 - Plains Grassland - Heavier-soils 132_61
 - Plains Grassy Woodland 55_61
- Threatened Ecological Community
- EPBC Act listed
 - FFG Act listed

*Fieldwork not completed or only partially completed in these areas due to land access constraints, modelled data has been used as required

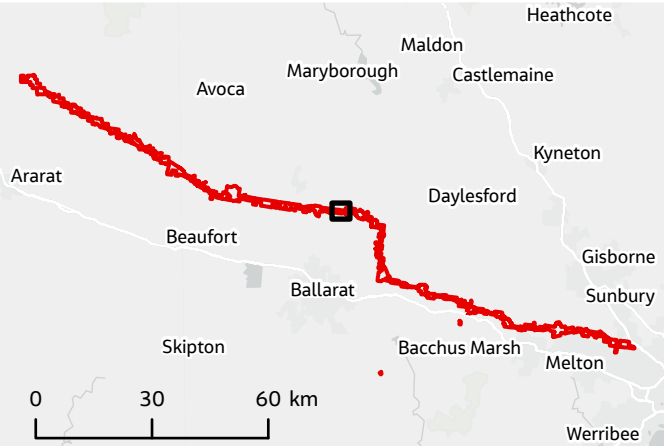
WRL_WR1477_Biodiversity_Impact_NativeVegetation_A3
Created 29 August 2025 by KarimiH



Page 21 of 43 GDA2020 Vicgrid

DATA SOURCES
Jacobs, Vicmap, Sources: Esri, TomTom, Garmin, FAO, NOAA, USGS, © OpenStreetMap contributors, and the GIS User Community

COPYRIGHT: The concepts and information contained in this document are the copyright of Jacobs. Use or copying of the document in whole or in part without the written permission of Jacobs constitutes an infringement of copyright. Jacobs does not warrant that this document is definitive nor free of error and does not accept liability for any loss caused or arising from reliance upon information provided herein.



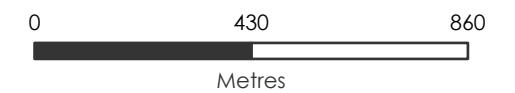
Appendix A.1
Impact to native vegetation
(field mapped and modelled)
Western Renewables Link

- Survey Not Completed*
 - Project Area
 - Project Land
 - Impacted Native Vegetation
 - Impacted Trees
- Trees**
- Modelled data
 - Large Canopy Tree
- Construction Footprint areas**
- Easement Corridor
 - Vegetation Clearance Construction Footprint
 - Vegetation Risk Clearance Footprint
- Integrated Native Vegetation**
- Modelled data
 - Plains Grassy Woodland 55
 - Stream Bank Shrubland 851
 - Field data
 - Floodplain Riparian Woodland 56
 - Threatened Ecological Community
 - EPBC Act listed
 - FFG Act listed

*Fieldwork not completed or only partially completed in these areas due to land access constraints, modelled data has been used as required

WRL_WR1477_Biodiversity_Impact_NativeVegetation_A3
Created 29 August 2025 by KarimiH

IS311802

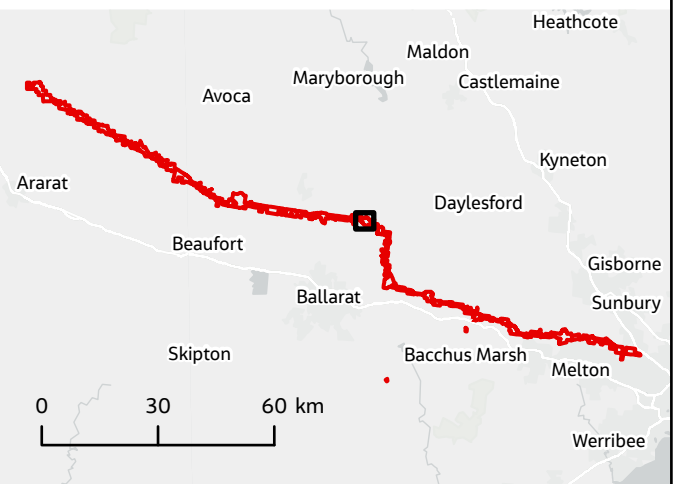


Page 22 of 43

GDA2020 Vicgrid

DATA SOURCES
Jacobs, Vicmap, Sources: Esri, TomTom, Garmin, FAO, NOAA, USGS, © OpenStreetMap contributors, and the GIS User Community

COPYRIGHT: The concepts and information contained in this document are the copyright of Jacobs. Use or copying of the document in whole or in part without the written permission of Jacobs constitutes an infringement of copyright. Jacobs does not warrant that this document is definitive nor free of error and does not accept liability for any loss caused or arising from reliance upon information provided herein.



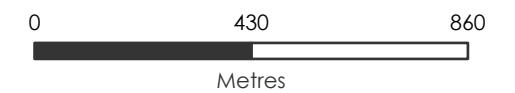
Appendix A.1
Impact to native vegetation
(field mapped and modelled)
Western Renewables Link

- Survey Not Completed*
Project Area
Project Land
Impacted Native Vegetation
Impacted Trees
- Trees**
Modelled data
Large Canopy Tree
Scattered Tree
- Construction Footprint areas**
Easement Corridor
Vegetation Clearance Construction Footprint
Vegetation Risk Clearance Footprint
- Integrated Native Vegetation**
Modelled data
Plains Grassy Woodland 55
Stream Bank Shrubland 851
Wetland Formation
Field data
Floodplain Riparian Woodland 56
Threatened Ecological Community
EPBC Act listed
FFG Act listed

*Fieldwork not completed or only partially completed in these areas due to land access constraints, modelled data has been used as required

WRL_WR1477_Biodiversity_Impact_NativeVegetation_A3
Created 29 August 2025 by KarimiH

IS311802

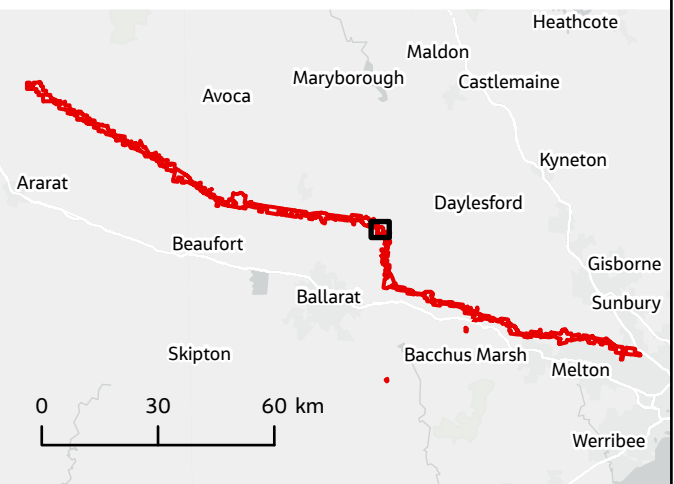


Page 23 of 43

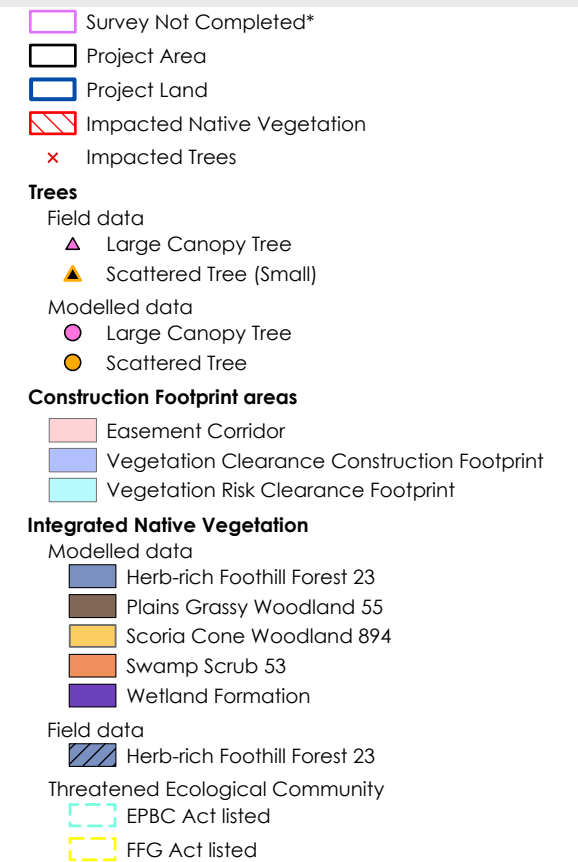
GDA2020 Vicgrid

DATA SOURCES
Jacobs, Vicmap, Sources: Esri, TomTom, Garmin, FAO, NOAA, USGS, © OpenStreetMap contributors, and the GIS User Community

COPYRIGHT: The concepts and information contained in this document are the copyright of Jacobs. Use or copying of the document in whole or in part without the written permission of Jacobs constitutes an infringement of copyright. Jacobs does not warrant that this document is definitive nor free of error and does not accept liability for any loss caused or arising from reliance upon information provided herein.



Appendix A.1
Impact to native vegetation
(field mapped and modelled)
Western Renewables Link



*Fieldwork not completed or only partially completed in these areas due to land access constraints, modelled data has been used as required

WRL_WR1477_Biodiversity_Impact_NativeVegetation_A3
Created 29 August 2025 by KarimiH



Page 24 of 43

GDA2020 Vicgrid

DATA SOURCES
Jacobs, Vicmap, Sources: Esri, TomTom, Garmin, FAO, NOAA, USGS, © OpenStreetMap contributors, and the GIS User Community

COPYRIGHT: The concepts and information contained in this document are the copyright of Jacobs. Use or copying of the document in whole or in part without the written permission of Jacobs constitutes an infringement of copyright. Jacobs does not warrant that this document is definitive nor free of error and does not accept liability for any loss caused or arising from reliance upon information provided herein.

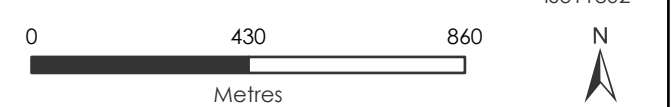


Appendix A.1
Impact to native vegetation
(field mapped and modelled)
Western Renewables Link

- Survey Not Completed*
Project Area
Project Land
Impacted Native Vegetation
Impacted Trees
- Trees**
Field data
Scattered Tree (Large)
Modelled data
Large Canopy Tree
Scattered Tree
- Construction Footprint areas**
Easement Corridor
Vegetation Clearance Construction Footprint
Vegetation Risk Clearance Footprint
- Integrated Native Vegetation**
Modelled data
Herb-rich Foothill Forest 23
Plains Grassy Woodland 55
Field data
Creekline Herb-rich Woodland 164
Plains Grassy Woodland 55_61
Threatened Ecological Community
EPBC Act listed
FFG Act listed

*Fieldwork not completed or only partially completed in these areas due to land access constraints, modelled data has been used as required

WRL_WR1477_Biodiversity_Impact_NativeVegetation_A3
Created 29 August 2025 by KarimiH



Page 25 of 43 GDA2020 Vicgrid

DATA SOURCES
Jacobs, Vicmap, Sources: Esri, TomTom, Garmin, FAO, NOAA, USGS, © OpenStreetMap contributors, and the GIS User Community

COPYRIGHT: The concepts and information contained in this document are the copyright of Jacobs. Use or copying of the document in whole or in part without the written permission of Jacobs constitutes an infringement of copyright. Jacobs does not warrant that this document is definitive nor free of error and does not accept liability for any loss caused or arising from reliance upon information provided herein.



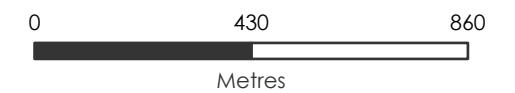
Appendix A.1
Impact to native vegetation
(field mapped and modelled)
Western Renewables Link

- Survey Not Completed*
- Project Area
- Project Land
- Impacted Native Vegetation
- Impacted Trees
- Trees**
- Field data
- Large Canopy Tree
 - Scattered Tree (Large)
- Modelled data
- Large Canopy Tree
- Construction Footprint areas**
- Easement Corridor
 - Vegetation Clearance Construction Footprint
 - Vegetation Risk Clearance Footprint
- Integrated Native Vegetation**
- Modelled data
- Herb-rich Foothill Forest 23
- Field data
- Herb-rich Foothill Forest 23
 - Riparian Forest 18; Riparian Forest 18

*Fieldwork not completed or only partially completed in these areas due to land access constraints, modelled data has been used as required

WRL_WR1477_Biodiversity_Impact_NativeVegetation_A3
Created 29 August 2025 by KarimiH

IS311802

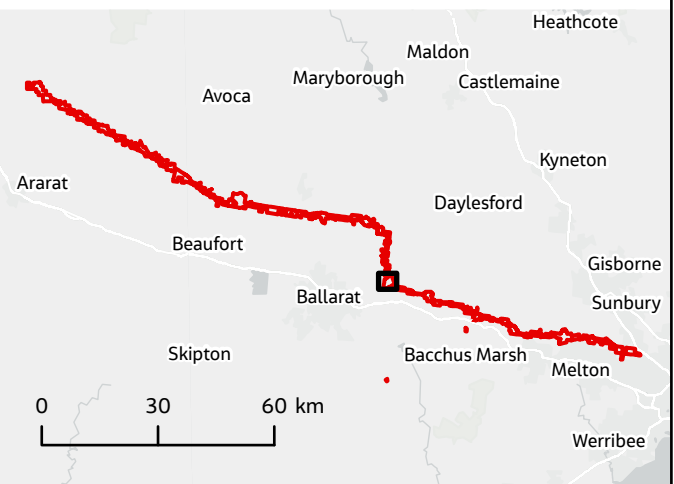


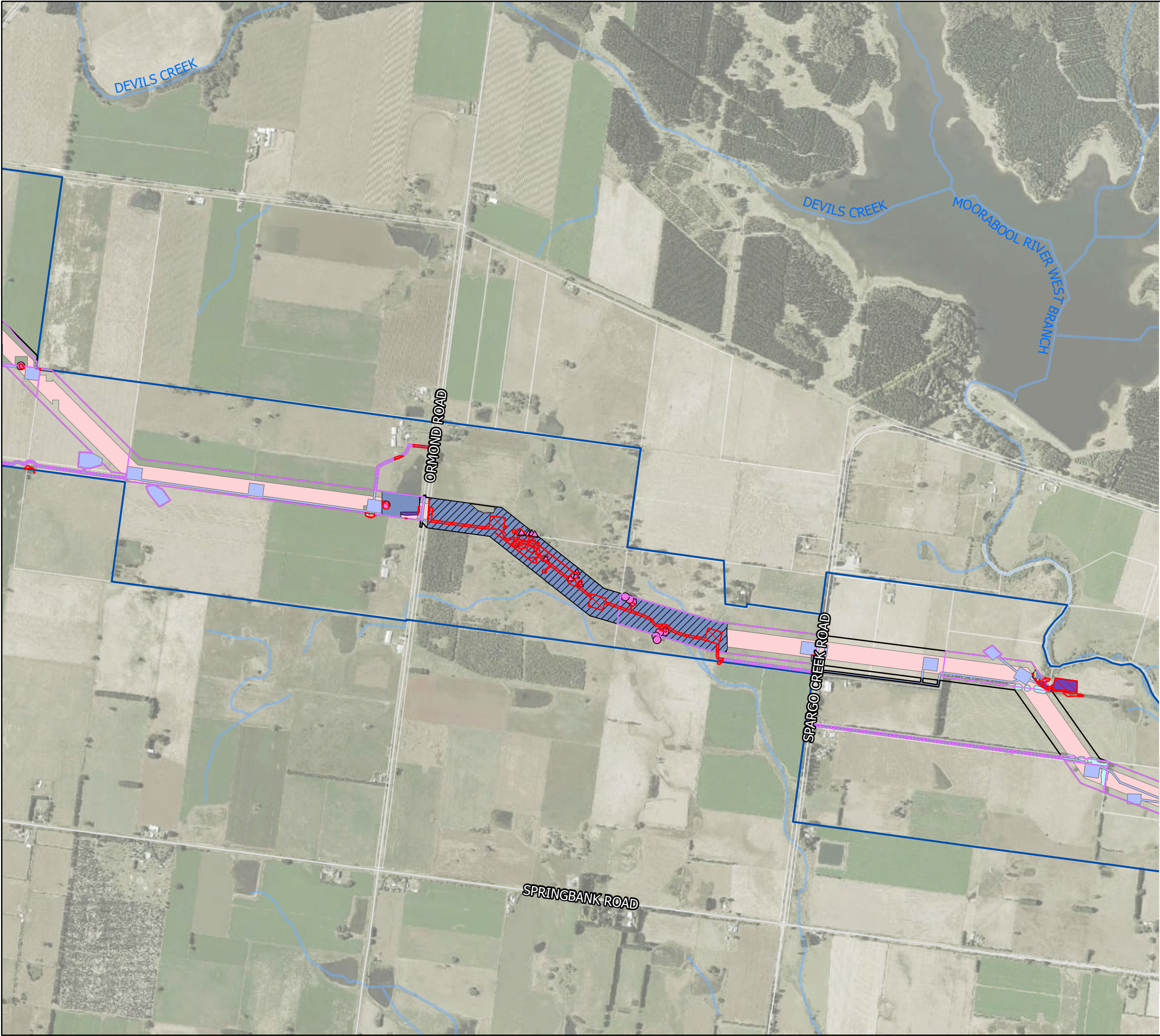
Page 26 of 43

GDA2020 Vicgrid

DATA SOURCES
Jacobs, Vicmap, Sources: Esri, TomTom, Garmin, FAO, NOAA, USGS, © OpenStreetMap contributors, and the GIS User Community

COPYRIGHT: The concepts and information contained in this document are the copyright of Jacobs. Use or copying of the document in whole or in part without the written permission of Jacobs constitutes an infringement of copyright. Jacobs does not warrant that this document is definitive nor free of error and does not accept liability for any loss caused or arising from reliance upon information provided herein.



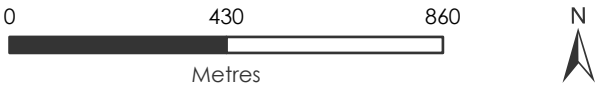


Appendix A.1
Impact to native vegetation
(field mapped and modelled)
Western Renewables Link

- Survey Not Completed*
- Project Area
- Project Land
- Impacted Native Vegetation
- Impacted Trees
- Trees**
 - Field data
 - Large Canopy Tree
 - Modelled data
 - Large Canopy Tree
- Construction Footprint areas**
 - Easement Corridor
 - Vegetation Clearance Construction Footprint
 - Vegetation Risk Clearance Footprint
- Integrated Native Vegetation**
 - Modelled data
 - Creekline Herb-rich Woodland 164
 - Herb-rich Foothill Forest 23
 - Wetland Formation
 - Field data
 - Herb-rich Foothill Forest 23
 - Threatened Ecological Community
 - FFG Act listed

*Fieldwork not completed or only partially completed in these areas due to land access constraints, modelled data has been used as required

WRL_WR1477_Biodiversity_Impact_NativeVegetation_A3
Created 29 August 2025 by KarimiH



Page 27 of 43 GDA2020 Vicgrid

DATA SOURCES
Jacobs, Vicmap, Sources: Esri, TomTom, Garmin, FAO, NOAA, USGS, © OpenStreetMap contributors, and the GIS User Community

COPYRIGHT: The concepts and information contained in this document are the copyright of Jacobs. Use or copying of the document in whole or in part without the written permission of Jacobs constitutes an infringement of copyright. Jacobs does not warrant that this document is definitive nor free of error and does not accept liability for any loss caused or arising from reliance upon information provided herein.



Appendix A.1
Impact to native vegetation
(field mapped and modelled)
Western Renewables Link

- Survey Not Completed*
Project Area
Project Land
Impacted Native Vegetation
Impacted Trees
- Trees**
Field data
Large Canopy Tree
Scattered Tree (Small)
Scattered Tree (Large)
Modelled data
Large Canopy Tree
Scattered Tree
- Construction Footprint areas**
Easement Corridor
Easement Corridor - Partial
Vegetation Clearance Construction Footprint
Vegetation Risk Clearance Footprint
Vegetation Risk Clearance Footprint - Partial
- Integrated Native Vegetation**
Modelled data
Creekline Herb-rich Woodland 164
Herb-rich Foothill Forest 23
Swampy Riparian Woodland 83
Wetland Formation
Field data
Herb-rich Foothill Forest 23
Swampy Riparian Woodland 83
Threatened Ecological Community
FFG Act listed

*Fieldwork not completed or only partially completed in these areas due to land access constraints, modelled data has been used as required

WRL_WR1477_Biodiversity_Impact_NativeVegetation_A3
Created 29 August 2025 by KarimiH



Page 28 of 43 GDA2020 Vicgrid

DATA SOURCES
Jacobs, Vicmap, Sources: Esri, TomTom, Garmin, FAO, NOAA, USGS, © OpenStreetMap contributors, and the GIS User Community

COPYRIGHT: The concepts and information contained in this document are the copyright of Jacobs. Use or copying of the document in whole or in part without the written permission of Jacobs constitutes an infringement of copyright. Jacobs does not warrant that this document is definitive nor free of error and does not accept liability for any loss caused or arising from reliance upon information provided herein.



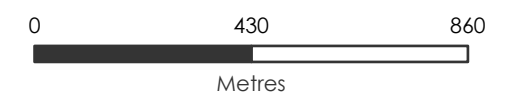
Appendix A.1
Impact to native vegetation
(field mapped and modelled)
Western Renewables Link

- Survey Not Completed*
 - Project Area
 - Project Land
 - Impacted Native Vegetation
 - Impacted Trees
- Trees**
- Field data
- Large Canopy Tree
 - Scattered Tree (Small)
 - Scattered Tree (Large)
- Modelled data
- Large Canopy Tree
 - Scattered Tree
- Construction Footprint areas**
- Easement Corridor
 - Vegetation Clearance Construction Footprint
 - Vegetation Risk Clearance Footprint
- Integrated Native Vegetation**
- Modelled data
- Plains Grassy Woodland 55
 - Sedgy Riparian Woodland 198
 - Swampy Riparian Woodland 83
- Field data
- Plains Grassy Woodland - higher rainfall 55_63
 - Sedgy Riparian Woodland 198
 - Plains Grassy Woodland 55_61
 - Swampy Riparian Woodland 83
- Threatened Ecological Community
- EPBC Act listed
 - FFG Act listed

*Fieldwork not completed or only partially completed in these areas due to land access constraints, modelled data has been used as required

WRL_WR1477_Biodiversity_Impact_NativeVegetation_A3
Created 29 August 2025 by KarimiH

IS311802



Page 29 of 43

GDA2020 Vicgrid

DATA SOURCES
Jacobs, Vicmap, Sources: Esri, TomTom, Garmin, FAO, NOAA, USGS, © OpenStreetMap contributors, and the GIS User Community

COPYRIGHT: The concepts and information contained in this document are the copyright of Jacobs. Use or copying of the document in whole or in part without the written permission of Jacobs constitutes an infringement of copyright. Jacobs does not warrant that this document is definitive nor free of error and does not accept liability for any loss caused or arising from reliance upon information provided herein.



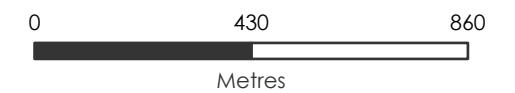
Appendix A.1
Impact to native vegetation
(field mapped and modelled)
Western Renewables Link

- Survey Not Completed*
Project Area
Project Land
Impacted Native Vegetation
Impacted Trees
- Trees**
Modelled data
Large Canopy Tree
Scattered Tree
- Construction Footprint areas**
Easement Corridor
Vegetation Clearance Construction Footprint
Vegetation Risk Clearance Footprint
- Integrated Native Vegetation**
Modelled data
Plains Grassy Woodland 55
Swampy Riparian Woodland 83
Wetland Formation
- Field data
Plains Grassy Woodland 55_61
- Threatened Ecological Community
EPBC Act listed
FFG Act listed

*Fieldwork not completed or only partially completed in these areas due to land access constraints, modelled data has been used as required

WRL_WR1477_Biodiversity_Impact_NativeVegetation_A3
Created 29 August 2025 by KarimiH

IS311802



Page 30 of 43

GDA2020 Vicgrid

DATA SOURCES
Jacobs, Vicmap, Sources: Esri, TomTom, Garmin, FAO, NOAA, USGS, © OpenStreetMap contributors, and the GIS User Community

COPYRIGHT: The concepts and information contained in this document are the copyright of Jacobs. Use or copying of the document in whole or in part without the written permission of Jacobs constitutes an infringement of copyright. Jacobs does not warrant that this document is definitive nor free of error and does not accept liability for any loss caused or arising from reliance upon information provided herein.



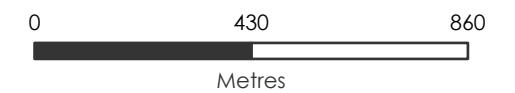
Appendix A.1
Impact to native vegetation
(field mapped and modelled)
Western Renewables Link

- Survey Not Completed*
Project Area
Project Land
Impacted Native Vegetation
Impacted Trees
- Trees**
Field data
Large Canopy Tree
Scattered Tree (Small)
Scattered Tree (Large)
Modelled data
Large Canopy Tree
- Construction Footprint areas**
Easement Corridor
Vegetation Clearance Construction Footprint
Vegetation Risk Clearance Footprint
- Integrated Native Vegetation**
Modelled data
Grassy Woodland 175
Herb-rich Foothill Forest 23
Plains Grassy Woodland 55
Riparian Forest 18
Wetland Formation
Field data
Plains Grassy Woodland - higher rainfall 55_63
Plains Grassy Wetland 125
Riparian Forest 18; Riparian Forest 18
Plains Grassy Woodland 55_61
Threatened Ecological Community
EPBC Act listed
FFG Act listed

*Fieldwork not completed or only partially completed in these areas due to land access constraints, modelled data has been used as required

WRL_WR1477_Biodiversity_Impact_NativeVegetation_A3
Created 29 August 2025 by KarimiH

IS311802

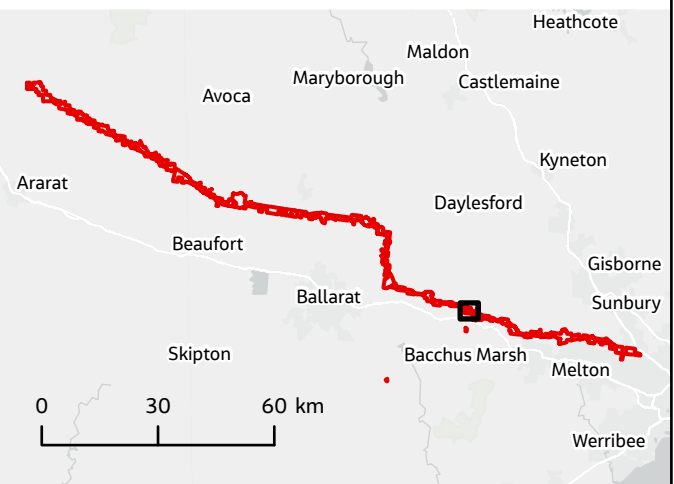


Page 31 of 43

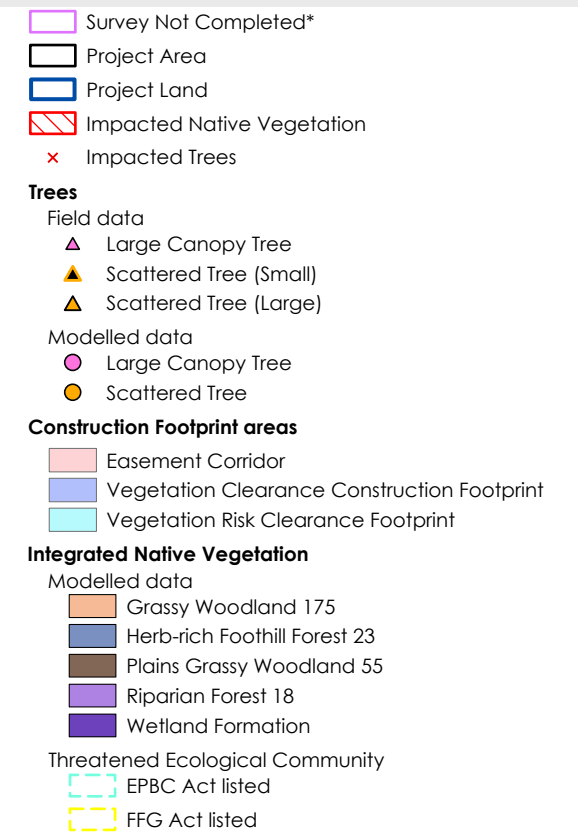
GDA2020 Vicgrid

DATA SOURCES
Jacobs, Vicmap, Sources: Esri, TomTom, Garmin, FAO, NOAA, USGS, © OpenStreetMap contributors, and the GIS User Community

COPYRIGHT: The concepts and information contained in this document are the copyright of Jacobs. Use or copying of the document in whole or in part without the written permission of Jacobs constitutes an infringement of copyright. Jacobs does not warrant that this document is definitive nor free of error and does not accept liability for any loss caused or arising from reliance upon information provided herein.

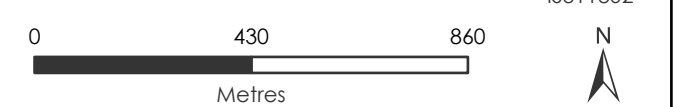


Appendix A.1
Impact to native vegetation
(field mapped and modelled)
Western Renewables Link



*Fieldwork not completed or only partially completed in these areas due to land access constraints, modelled data has been used as required

WRL_WR1477_Biodiversity_Impact_NativeVegetation_A3
Created 29 August 2025 by KarimiH



Page 32 of 43

DATA SOURCES
Jacobs, Vicmap, Sources: Esri, TomTom, Garmin, FAO, NOAA, USGS, © OpenStreetMap contributors, and the GIS User Community

COPYRIGHT: The concepts and information contained in this document are the copyright of Jacobs. Use or copying of the document in whole or in part without the written permission of Jacobs constitutes an infringement of copyright. Jacobs does not warrant that this document is definitive nor free of error and does not accept liability for any loss caused or arising from reliance upon information provided herein.



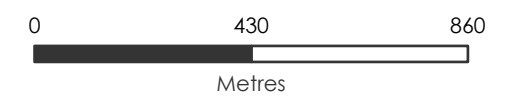
Appendix A.1
Impact to native vegetation
(field mapped and modelled)
Western Renewables Link

- Survey Not Completed*
 - Project Area
 - Project Land
 - Impacted Native Vegetation
 - Impacted Trees
- Trees**
- Modelled data
- Large Canopy Tree
 - Scattered Tree
- Construction Footprint areas**
- Easement Corridor
 - Vegetation Clearance Construction Footprint
 - Vegetation Risk Clearance Footprint
- Integrated Native Vegetation**
- Modelled data
- Creekline Herb-rich Woodland 164
 - Grassy Woodland 175
 - Valley Grassy Forest 47
- Threatened Ecological Community
- EPBC Act listed
 - FFG Act listed

*Fieldwork not completed or only partially completed in these areas due to land access constraints, modelled data has been used as required

WRL_WR1477_Biodiversity_Impact_NativeVegetation_A3
Created 29 August 2025 by KarimiH

IS311802

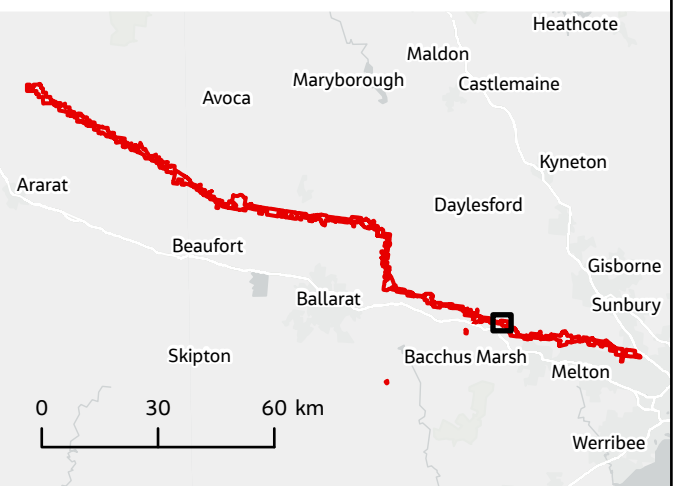


Page 33 of 43

GDA2020 Vicgrid

DATA SOURCES
Jacobs, Vicmap, Sources: Esri, TomTom, Garmin, FAO, NOAA, USGS, © OpenStreetMap contributors, and the GIS User Community

COPYRIGHT: The concepts and information contained in this document are the copyright of Jacobs. Use or copying of the document in whole or in part without the written permission of Jacobs constitutes an infringement of copyright. Jacobs does not warrant that this document is definitive nor free of error and does not accept liability for any loss caused or arising from reliance upon information provided herein.



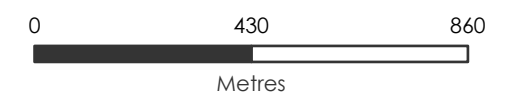
Appendix A.1
Impact to native vegetation
(field mapped and modelled)
Western Renewables Link

- Survey Not Completed*
Project Area
Project Land
Impacted Native Vegetation
Impacted Trees
- Trees**
Field data
Large Canopy Tree
Scattered Tree (Small)
Scattered Tree (Large)
Modelled data
Large Canopy Tree
Scattered Tree
- Construction Footprint areas**
Easement Corridor
Vegetation Clearance Construction Footprint
Vegetation Risk Clearance Footprint
- Integrated Native Vegetation**
Modelled data
Grassy Woodland 175
Rocky Chenopod Woodland 64
Shrubby Dry Forest 21
Valley Grassy Forest 47
Field data
Grassy Woodland 175_61
Rocky Chenopod Woodland 64
Shrubby Dry Forest 21
Valley Grassy Forest 47
Threatened Ecological Community
EPBC Act listed
FFG Act listed

*Fieldwork not completed or only partially completed in these areas due to land access constraints, modelled data has been used as required

WRL_WR1477_Biodiversity_Impact_NativeVegetation_A3
Created 29 August 2025 by KarimiH

IS311802

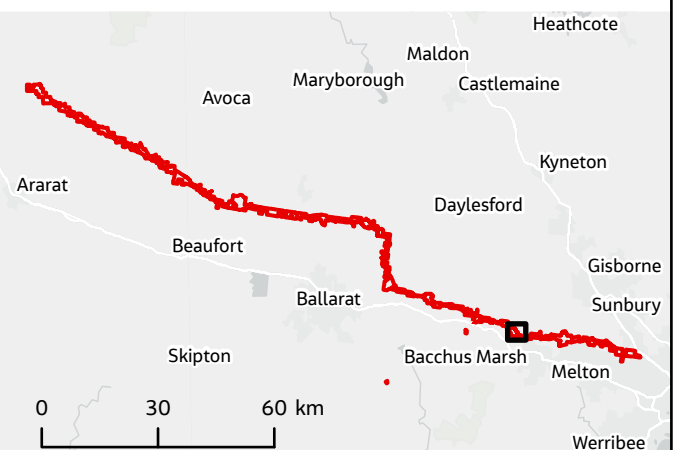


Page 34 of 43

GDA2020 Vicgrid

DATA SOURCES
Jacobs, Vicmap, Sources: Esri, TomTom, Garmin, FAO, NOAA, USGS, © OpenStreetMap contributors, and the GIS User Community

COPYRIGHT: The concepts and information contained in this document are the copyright of Jacobs. Use or copying of the document in whole or in part without the written permission of Jacobs constitutes an infringement of copyright. Jacobs does not warrant that this document is definitive nor free of error and does not accept liability for any loss caused or arising from reliance upon information provided herein.



Appendix A.1
Impact to native vegetation
(field mapped and modelled)
Western Renewables Link

- Survey Not Completed*
 - Project Area
 - Project Land
 - Impacted Native Vegetation
 - Impacted Trees
- Trees**
- Field data
- Large Canopy Tree
 - Small Canopy Tree
 - Scattered Tree (Small)
 - Scattered Tree (Large)
- Modelled data
- Large Canopy Tree
 - Scattered Tree
- Construction Footprint areas**
- Easement Corridor
 - Easement Corridor - Partial
 - Vegetation Clearance Construction Footprint
 - Vegetation Risk Clearance Footprint
 - Vegetation Risk Clearance Footprint - Partial
- Integrated Native Vegetation**
- Modelled data
- Grassy Woodland 175
 - Stream Bank Shrubland 851
 - Valley Grassy Forest 47
- Field data
- Grassy Woodland 175_61
 - Rocky Chenopod Woodland 64
 - Shrubby Dry Forest 21
 - Stream Bank Shrubland 851
 - Valley Grassy Forest 47
- Threatened Ecological Community
- EPBC Act listed
 - FFG Act listed

*Fieldwork not completed or only partially completed in these areas due to land access constraints, modelled data has been used as required

WRL_WR1477_Biodiversity_Impact_NativeVegetation_A3
Created 29 August 2025 by KarimiH

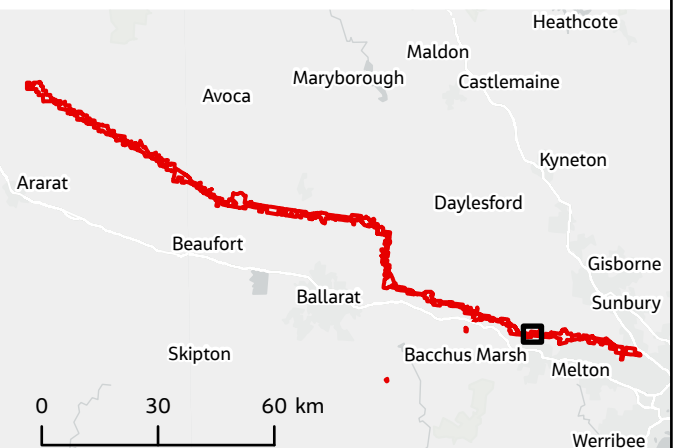


Page 35 of 43

GDA2020 Vicgrid

DATA SOURCES
Jacobs, Vicmap, Sources: Esri, TomTom, Garmin, FAO, NOAA, USGS, © OpenStreetMap contributors, and the GIS User Community

COPYRIGHT: The concepts and information contained in this document are the copyright of Jacobs. Use or copying of the document in whole or in part without the written permission of Jacobs constitutes an infringement of copyright. Jacobs does not warrant that this document is definitive nor free of error and does not accept liability for any loss caused or arising from reliance upon information provided herein.



Appendix A.1
Impact to native vegetation
(field mapped and modelled)
Western Renewables Link

- Survey Not Completed*
 - Project Area
 - Project Land
 - Impacted Native Vegetation
 - Impacted Trees
- Trees**
- Field data
- Large Canopy Tree
 - Scattered Tree (Small)
 - Scattered Tree (Large)
- Construction Footprint areas**
- Easement Corridor
 - Vegetation Clearance Construction Footprint
 - Vegetation Risk Clearance Footprint
- Integrated Native Vegetation**
- Modelled data
- Grassy Woodland 175
 - Wetland Formation
- Field data
- Box Ironbark Forest 61
 - Grassy Woodland 175_61
 - Plains Grassland - Low-rainfall 132_63
- Threatened Ecological Community
- EPBC Act listed
 - FFG Act listed

*Fieldwork not completed or only partially completed in these areas due to land access constraints, modelled data has been used as required

WRL_WR1477_Biodiversity_Impact_NativeVegetation_A3
Created 29 August 2025 by KarimiH



Page 36 of 43

GDA2020 Vicgrid

DATA SOURCES
Jacobs, Vicmap, Sources: Esri, TomTom, Garmin, FAO, NOAA, USGS, © OpenStreetMap contributors, and the GIS User Community

COPYRIGHT: The concepts and information contained in this document are the copyright of Jacobs. Use or copying of the document in whole or in part without the written permission of Jacobs constitutes an infringement of copyright. Jacobs does not warrant that this document is definitive nor free of error and does not accept liability for any loss caused or arising from reliance upon information provided herein.



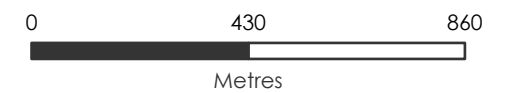
Appendix A.1
Impact to native vegetation
(field mapped and modelled)
Western Renewables Link

- Survey Not Completed*
 - Project Area
 - Project Land
 - Impacted Native Vegetation
 - Impacted Trees
- Trees**
- Field data
- Large Canopy Tree
 - Scattered Tree (Small)
 - Scattered Tree (Large)
- Modelled data
- Large Canopy Tree
 - Scattered Tree
- Construction Footprint areas**
- Easement Corridor
 - Vegetation Clearance Construction Footprint
 - Vegetation Risk Clearance Footprint
- Integrated Native Vegetation**
- Modelled data
- Grassy Woodland 175
 - Plains Grassland 132
 - Plains Woodland/Plains Grassland Mosaic 693
- Field data
- Grassy Woodland 175_61
 - Plains Woodland 803
 - Plains Grassland - Low-rainfall 132_63
 - Stream Bank Shrubland 851
 - Plains Grassy Woodland 55_61
- Threatened Ecological Community
- EPBC Act listed
 - FFG Act listed

*Fieldwork not completed or only partially completed in these areas due to land access constraints, modelled data has been used as required

WRL_WR1477_Biodiversity_Impact_NativeVegetation_A3
Created 29 August 2025 by KarimiH

IS311802

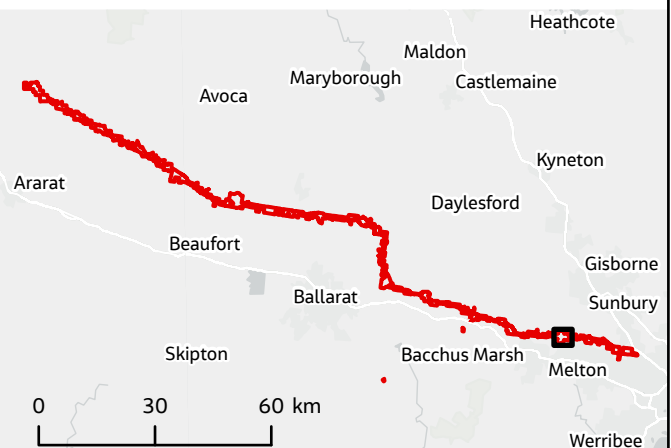


Page 37 of 43

GDA2020 Vicgrid

DATA SOURCES
Jacobs, Vicmap, Sources: Esri, TomTom, Garmin, FAO, NOAA, USGS, © OpenStreetMap contributors, and the GIS User Community

COPYRIGHT: The concepts and information contained in this document are the copyright of Jacobs. Use or copying of the document in whole or in part without the written permission of Jacobs constitutes an infringement of copyright. Jacobs does not warrant that this document is definitive nor free of error and does not accept liability for any loss caused or arising from reliance upon information provided herein.



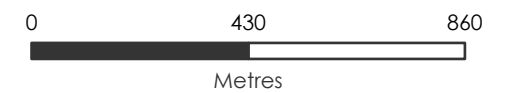
Appendix A.1
Impact to native vegetation
(field mapped and modelled)
Western Renewables Link

- Survey Not Completed*
Project Area
Project Land
Impacted Native Vegetation
Impacted Trees
- Trees**
Field data
Large Canopy Tree
Scattered Tree (Small)
Scattered Tree (Large)
Modelled data
Large Canopy Tree
Scattered Tree
- Construction Footprint areas**
Easement Corridor
Vegetation Clearance Construction Footprint
Vegetation Risk Clearance Footprint
- Integrated Native Vegetation**
Modelled data
Plains Grassland 132
Plains Woodland/Plains Grassland Mosaic 693
Wetland Formation
Field data
Aquatic Herbland 653
Creekline Grassy Woodland 68
Plains Woodland 803
Plains Grassland - Low-rainfall 132_63
Plains Grassy Woodland 55_61
Threatened Ecological Community
EPBC Act listed
FFG Act listed

*Fieldwork not completed or only partially completed in these areas due to land access constraints, modelled data has been used as required

WRL_WR1477_Biodiversity_Impact_NativeVegetation_A3
Created 29 August 2025 by KarimiH

IS311802



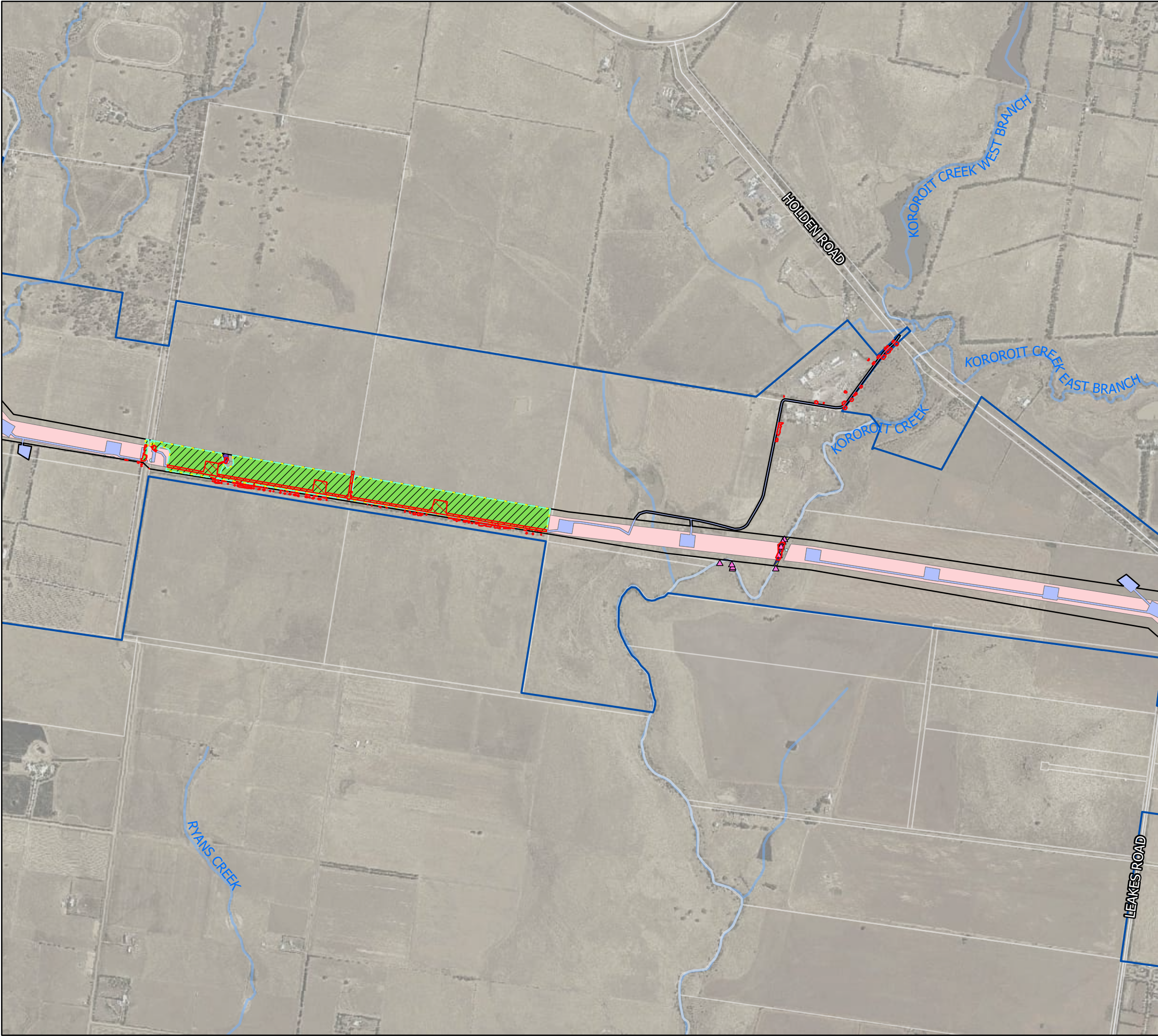
Page 38 of 43

GDA2020 Vicgrid

DATA SOURCES
Jacobs, Vicmap, Sources: Esri, TomTom, Garmin, FAO, NOAA, USGS, © OpenStreetMap contributors, and the GIS User Community

COPYRIGHT: The concepts and information contained in this document are the copyright of Jacobs. Use or copying of the document in whole or in part without the written permission of Jacobs constitutes an infringement of copyright. Jacobs does not warrant that this document is definitive nor free of error and does not accept liability for any loss caused or arising from reliance upon information provided herein.



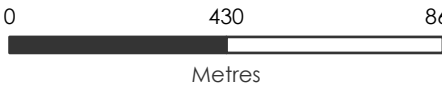


Appendix A.1
Impact to native vegetation
(field mapped and modelled)
Western Renewables Link

- Project Area
 - Project Land
 - Impacted Native Vegetation
 - Impacted Trees
- Trees**
- Field data
 - Large Canopy Tree
- Construction Footprint areas**
- Easement Corridor
 - Vegetation Clearance Construction Footprint
 - Vegetation Risk Clearance Footprint
- Integrated Native Vegetation**
- Field data
 - Creekline Grassy Woodland 68
 - Plains Grassland - Low-rainfall 132_63
 - Plains Grassy Woodland 55_61
- Threatened Ecological Community**
- EPBC Act listed
 - FFG Act listed

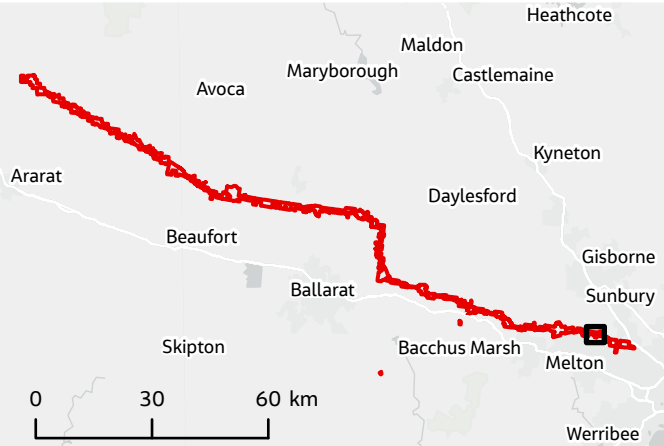
*Fieldwork not completed or only partially completed in these areas due to land access constraints, modelled data has been used as required

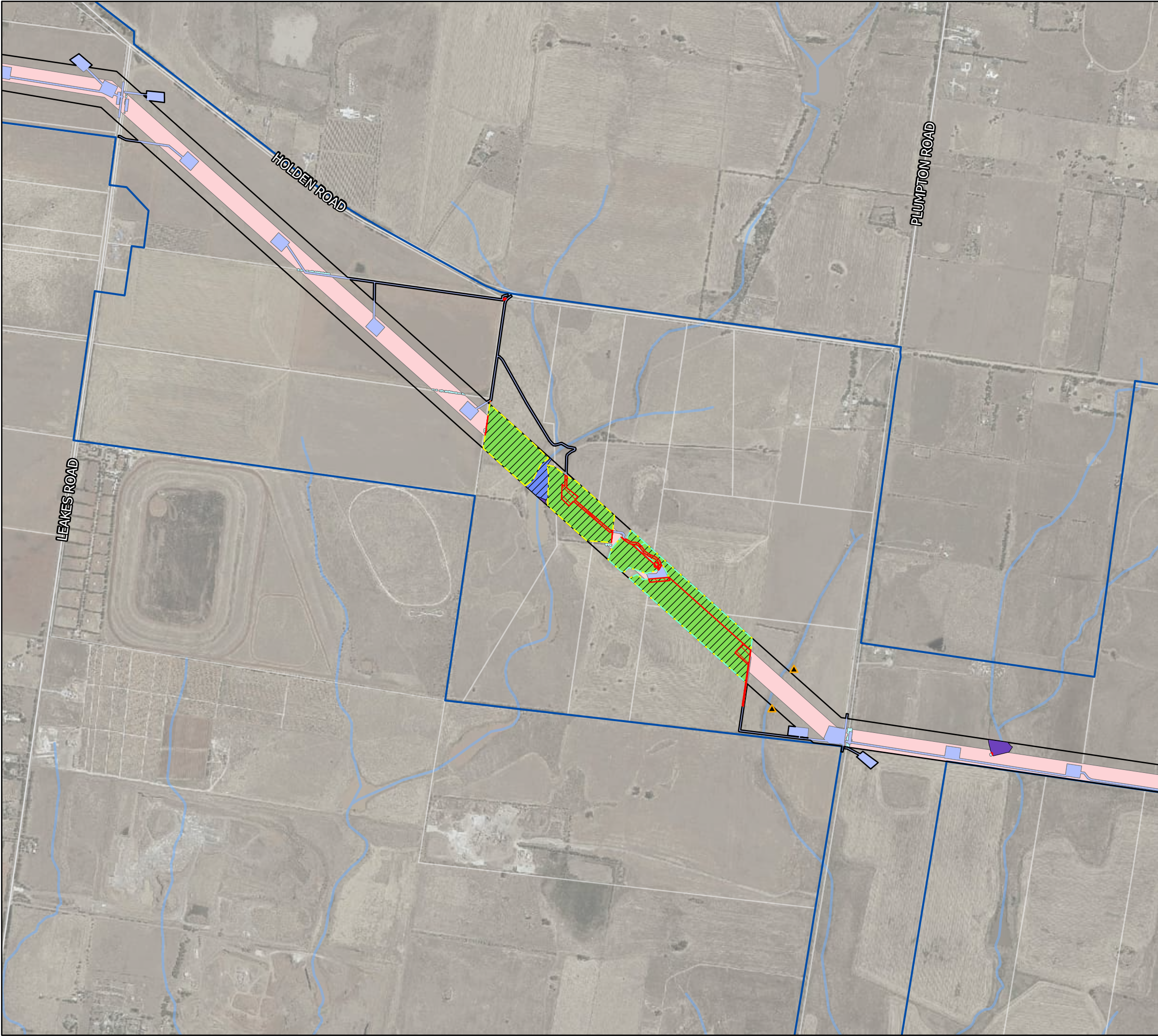
WRL_WR1477_Biodiversity_Impact_NativeVegetation_A3
Created 29 August 2025 by KarimiH



DATA SOURCES
Jacobs, Vicmap, Sources: Esri, TomTom, Garmin, FAO, NOAA, USGS, © OpenStreetMap contributors, and the GIS User Community

COPYRIGHT: The concepts and information contained in this document are the copyright of Jacobs. Use or copying of the document in whole or in part without the written permission of Jacobs constitutes an infringement of copyright. Jacobs does not warrant that this document is definitive nor free of error and does not accept liability for any loss caused or arising from reliance upon information provided herein.



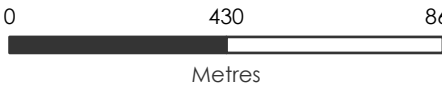


Appendix A.1
Impact to native vegetation
(field mapped and modelled)
Western Renewables Link

- Project Area
- Project Land
- Impacted Native Vegetation
- Impacted Trees
- Trees**
 - Field data
 - Scattered Tree (Small)
- Construction Footprint areas**
 - Easement Corridor
 - Vegetation Clearance Construction Footprint
 - Vegetation Risk Clearance Footprint
- Integrated Native Vegetation**
 - Modelled data
 - Wetland Formation
 - Field data
 - Plains Grassy Wetland 125
 - Plains Grassland - Low-rainfall 132_63
 - Threatened Ecological Community
 - EPBC Act listed
 - FFG Act listed

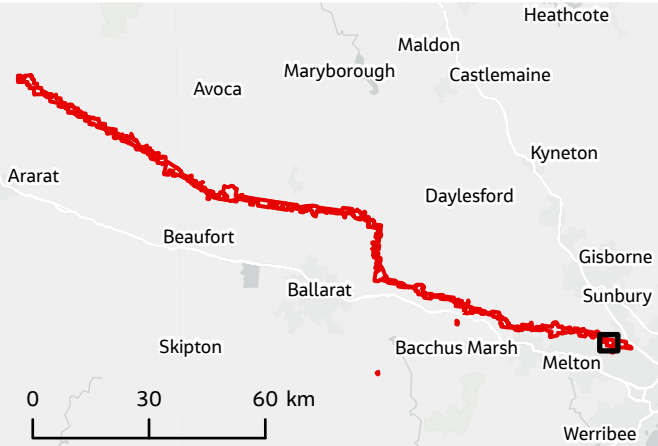
*Fieldwork not completed or only partially completed in these areas due to land access constraints, modelled data has been used as required

WRL_WR1477_Biodiversity_Impact_NativeVegetation_A3
Created 29 August 2025 by KarimiH



DATA SOURCES
Jacobs, Vicmap, Sources: Esri, TomTom, Garmin, FAO, NOAA, USGS, © OpenStreetMap contributors, and the GIS User Community

COPYRIGHT: The concepts and information contained in this document are the copyright of Jacobs. Use or copying of the document in whole or in part without the written permission of Jacobs constitutes an infringement of copyright. Jacobs does not warrant that this document is definitive nor free of error and does not accept liability for any loss caused or arising from reliance upon information provided herein.



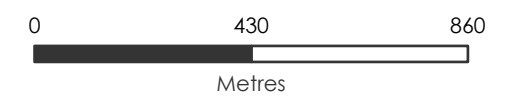
Appendix A.1
Impact to native vegetation
(field mapped and modelled)
Western Renewables Link

- Project Area
 - Project Land
 - Impacted Native Vegetation
 - Impacted Trees
- Construction Footprint areas**
- Easement Corridor
 - Vegetation Clearance Construction Footprint
 - Vegetation Risk Clearance Footprint

**Fieldwork not completed or only partially completed in these areas due to land access constraints, modelled data has been used as required*

WRL_WR1477_Biodiversity_Impact_NativeVegetation_A3
Created 29 August 2025 by KarimiH

IS311802

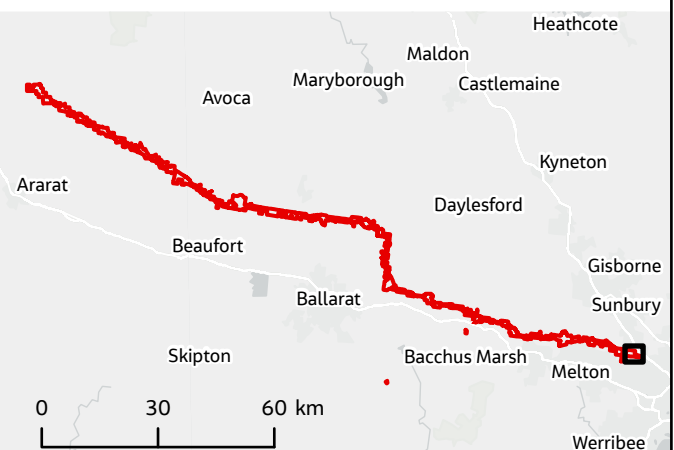


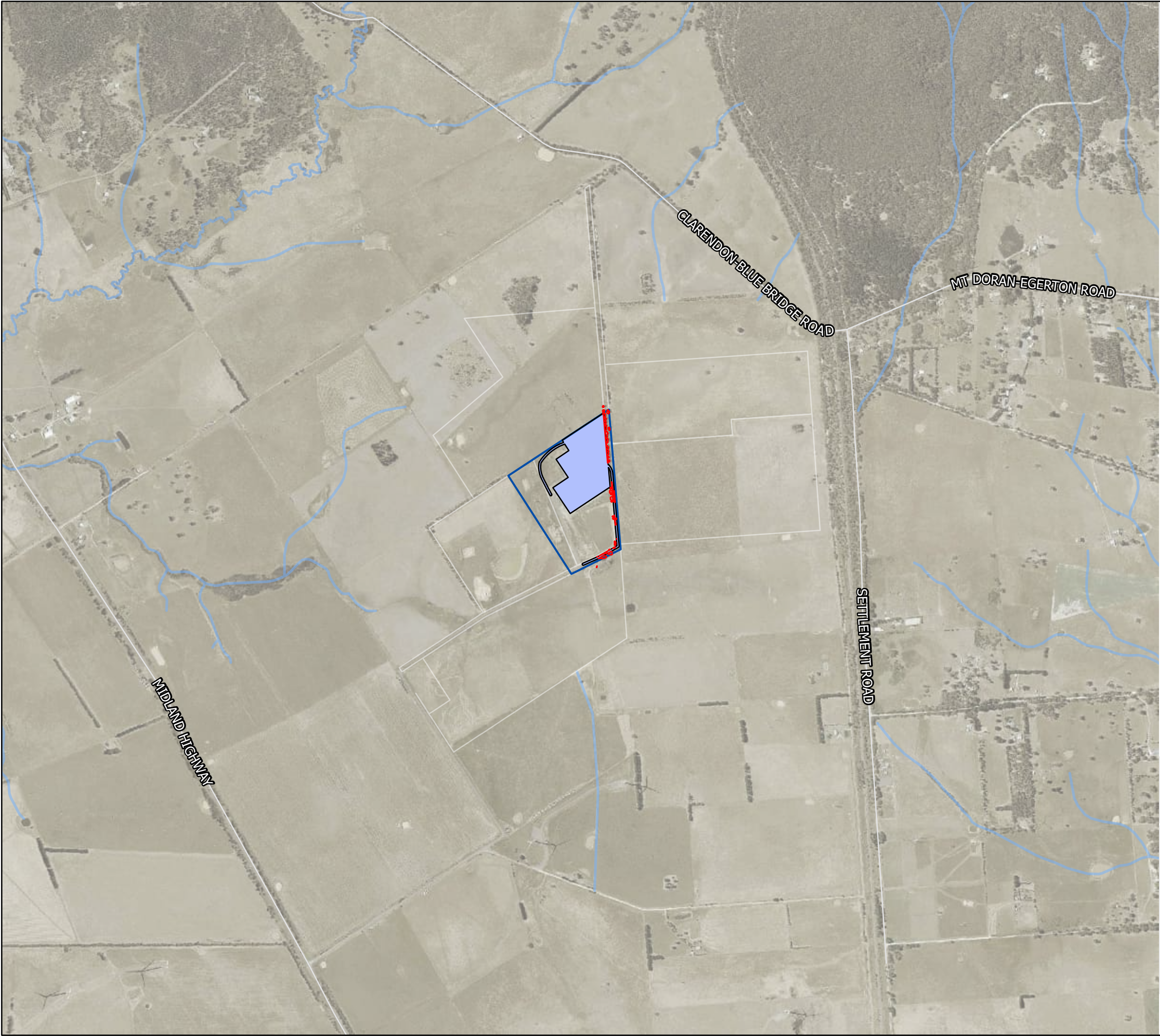
Page 41 of 43

GDA2020 Vicgrid

DATA SOURCES
Jacobs, Vicmap, Sources: Esri, TomTom, Garmin, FAO, NOAA, USGS, © OpenStreetMap contributors, and the GIS User Community

COPYRIGHT: The concepts and information contained in this document are the copyright of Jacobs. Use or copying of the document in whole or in part without the written permission of Jacobs constitutes an infringement of copyright. Jacobs does not warrant that this document is definitive nor free of error and does not accept liability for any loss caused or arising from reliance upon information provided herein.



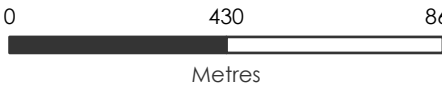


Appendix A.1
Impact to native vegetation
(field mapped and modelled)
Western Renewables Link

- Project Area
- Project Land
- Impacted Native Vegetation
- Impacted Trees
- Construction Footprint areas**
 - Vegetation Clearance Construction Footprint
- Integrated Native Vegetation**
 - Field data
 - Plains Grassy Woodland 55_61

**Fieldwork not completed or only partially completed in these areas due to land access constraints, modelled data has been used as required*

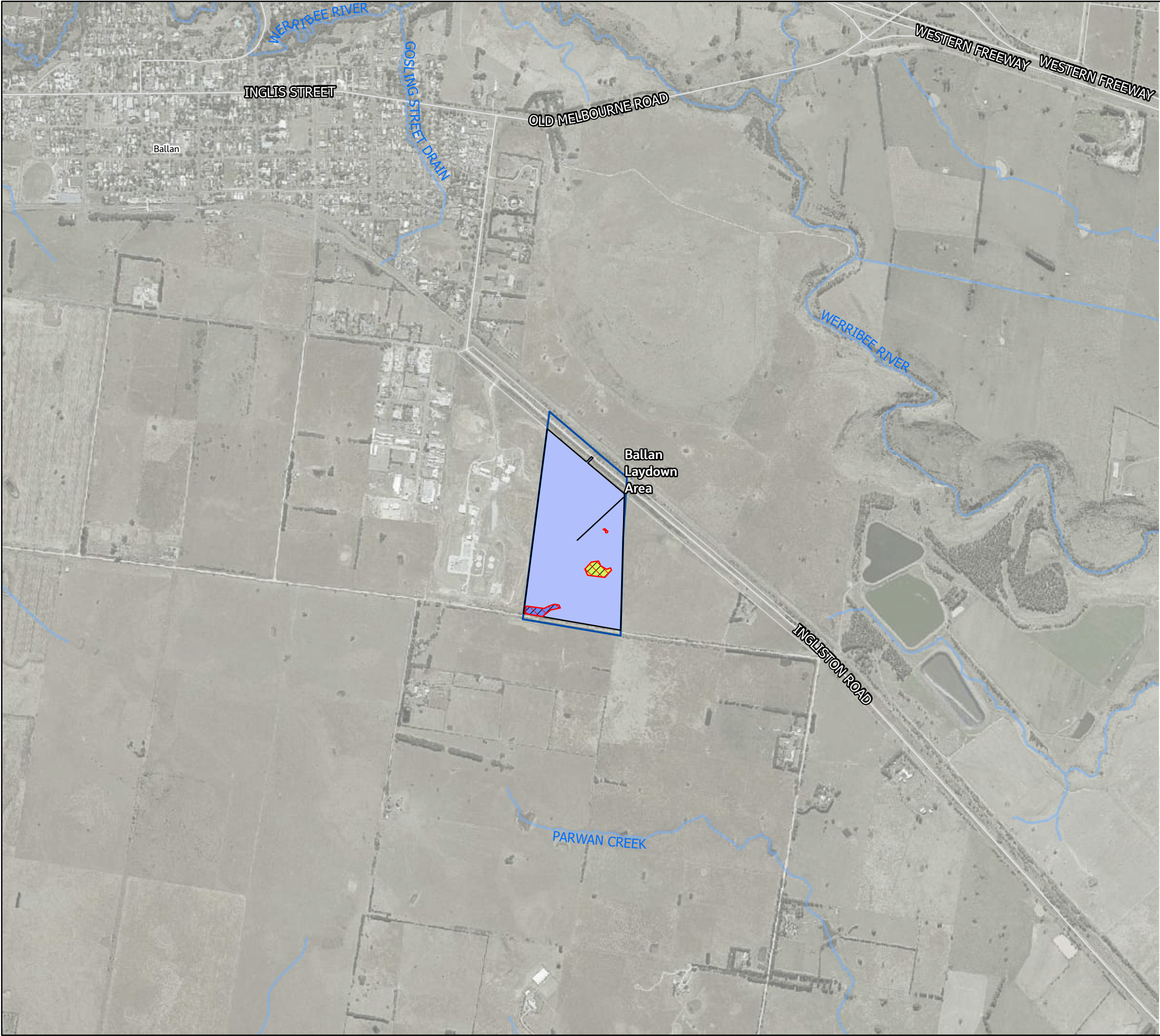
WRL_WR1477_Biodiversity_Impact_NativeVegetation_A3
Created 29 August 2025 by KarimiH



DATA SOURCES
Jacobs, Vicmap, Sources: Esri, TomTom, Garmin, FAO, NOAA, USGS, © OpenStreetMap contributors, and the GIS User Community

COPYRIGHT: The concepts and information contained in this document are the copyright of Jacobs. Use or copying of the document in whole or in part without the written permission of Jacobs constitutes an infringement of copyright. Jacobs does not warrant that this document is definitive nor free of error and does not accept liability for any loss caused or arising from reliance upon information provided herein.



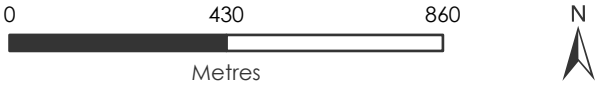


Appendix A.1
Impact to native vegetation
(field mapped and modelled)
Western Renewables Link

- Project Area
- Project Land
- Impacted Native Vegetation
- Impacted Trees
- Construction Footprint areas**
 - Vegetation Clearance Construction Footprint
- Integrated Native Vegetation**
 - Field data
 - Plains Grassy Woodland - higher rainfall 55_63
 - Plains Grassy Wetland 125

**Fieldwork not completed or only partially completed in these areas due to land access constraints, modelled data has been used as required*

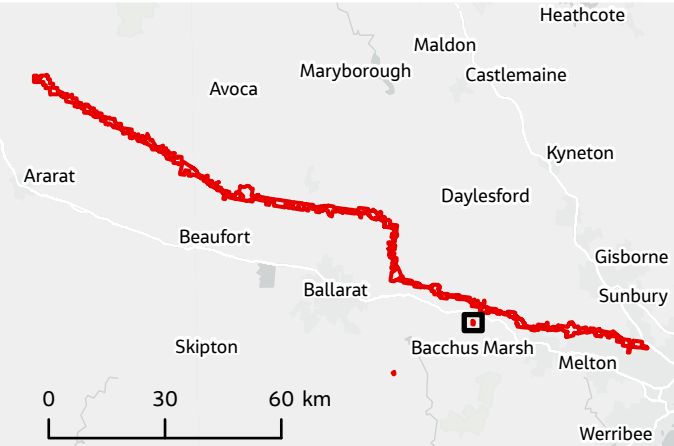
WRL_WR1477_Biodiversity_Impact_NativeVegetation_A3
Created 29 August 2025 by KarimiH



Page 43 of 43 GDA2020 Vicgrid

DATA SOURCES
Jacobs, Vicmap, Sources: Esri, TomTom, Garmin, FAO, NOAA, USGS, © OpenStreetMap contributors, and the GIS User Community

COPYRIGHT: The concepts and information contained in this document are the copyright of Jacobs. Use or copying of the document in whole or in part without the written permission of Jacobs constitutes an infringement of copyright. Jacobs does not warrant that this document is definitive nor free of error and does not accept liability for any loss caused or arising from reliance upon information provided herein.



A.2 Impact to threatened flora habitat (field mapped and modelled)

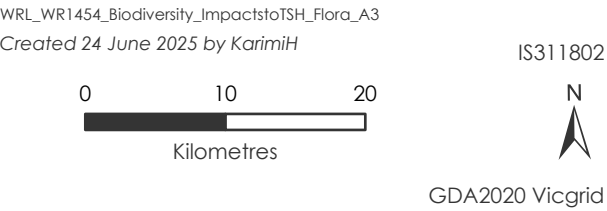
Appendix A.2

Impacts to threatened flora species habitat

Matted Flax-lily and Glaucous Flax-lily

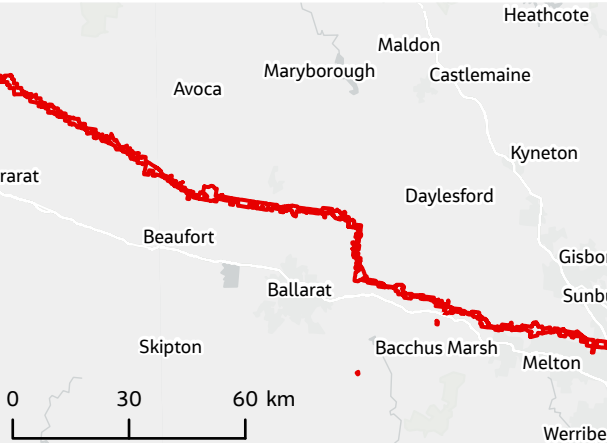
Western Renewables Link

- Project Land
- Impacted Matted Flax-lily and Glaucous Flax-lily modelled habitat



DATA SOURCES
Jacobs, Sources: Esri, TomTom, Garmin, FAO, NOAA, USGS, © OpenStreetMap contributors, and the GIS User Community

COPYRIGHT: The concepts and information contained in this document are the copyright of Jacobs. Use or copying of the document in whole or in part without the written permission of Jacobs constitutes an infringement of copyright. Jacobs does not warrant that this document is definitive nor free of error and does not accept liability for any loss caused or arising from reliance upon information provided herein.



Appendix A.2

Impacts to threatened flora species habitat

Small Golden Moth Orchid

Western Renewables Link

- Project Land
- Impacted Small Golden Moth Orchid modelled habitat

WRL_WR1454_Biodiversity_ImpactstoTSH_Flora_A3
Created 24 June 2025 by KarimiH

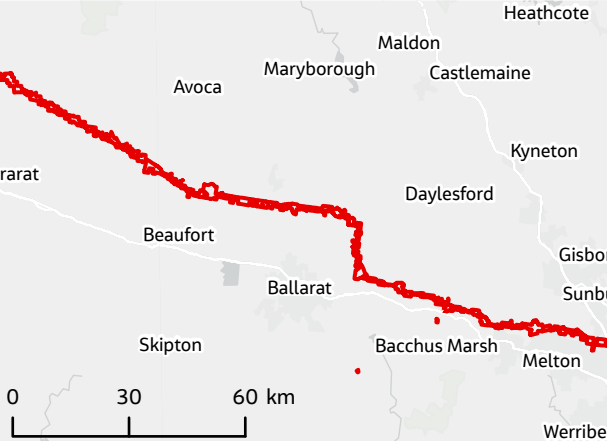
0 10 20
Kilometres

IS311802

GDA2020 Vicgrid

DATA SOURCES
Jacobs, Sources: Esri, TomTom, Garmin, FAO, NOAA, USGS, © OpenStreetMap contributors, and the GIS User Community

COPYRIGHT: The concepts and information contained in this document are the copyright of Jacobs. Use or copying of the document in whole or in part without the written permission of Jacobs constitutes an infringement of copyright. Jacobs does not warrant that this document is definitive nor free of error and does not accept liability for any loss caused or arising from reliance upon information provided herein.



Appendix A.2

Impacts to threatened flora species habitat
Swamp Fireweed and Floodplain Fireweed

Western Renewables Link

- Project Land
- Impacted Swamp Fireweed and Floodplain Fireweed modelled habitat

WRL_WR1454_Biodiversity_ImpactstoTSH_Flora_A3
Created 24 June 2025 by KarimiH

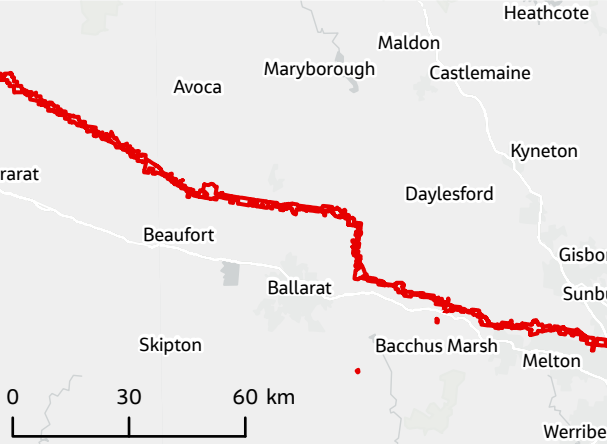
0 10 20
Kilometres

IS311802

GDA2020 Vicgrid

DATA SOURCES
Jacobs, Sources: Esri, TomTom, Garmin, FAO, NOAA, USGS, © OpenStreetMap contributors, and the GIS User Community

COPYRIGHT: The concepts and information contained in this document are the copyright of Jacobs. Use or copying of the document in whole or in part without the written permission of Jacobs constitutes an infringement of copyright. Jacobs does not warrant that this document is definitive nor free of error and does not accept liability for any loss caused or arising from reliance upon information provided herein.

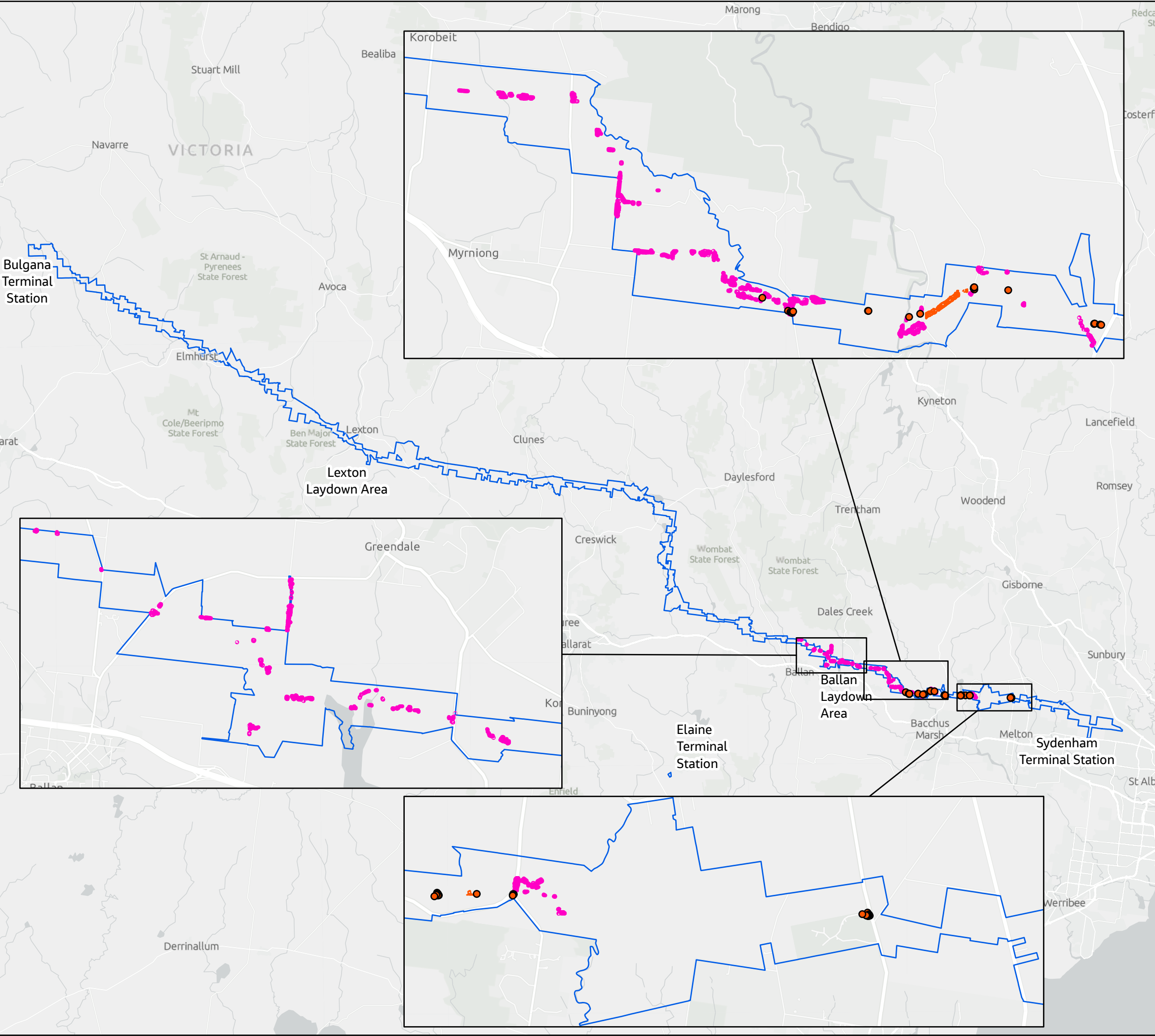


Appendix A.2

Impacts to threatened flora species habitat

Bacchus Marsh Wattle

Western Renewables Link



- Project Land
- Impacted Bacchus Marsh Wattle modelled habitat
- Impacted field mapped threatened flora
 - Bacchus Marsh Wattle
 - Bacchus Marsh Wattle

WRL_WR1454_Biodiversity_ImpactstoTSH_Flora_A3
Created 24 June 2025 by KarimiH

0 10 20
Kilometres

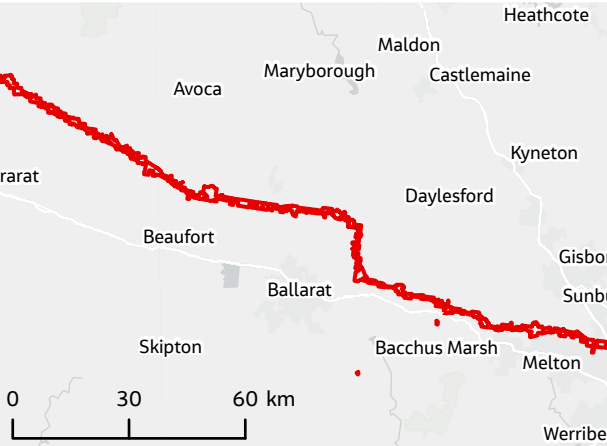
IS311802

N

GDA2020 Vicgrid

DATA SOURCES
Jacobs, Sources: Esri, TomTom, Garmin, FAO, NOAA, USGS, © OpenStreetMap contributors, and the GIS User Community

COPYRIGHT: The concepts and information contained in this document are the copyright of Jacobs. Use or copying of the document in whole or in part without the written permission of Jacobs constitutes an infringement of copyright. Jacobs does not warrant that this document is definitive nor free of error and does not accept liability for any loss caused or arising from reliance upon information provided herein.



Appendix A.2

Impacts to threatened flora species habitat

Buloke

Western Renewables Link

- Project Land
- Impacted Buloke modelled habitat
- Impacted field mapped threatened flora
- Buloke

WRL_WR1454_Biodiversity_ImpactstoTSH_Flora_A3
Created 24 June 2025 by KarimiH

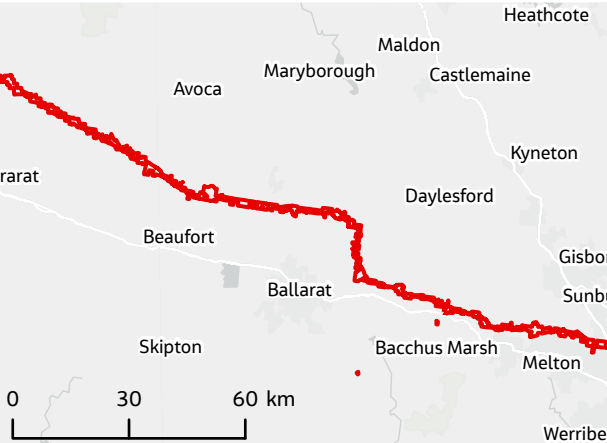
0 10 20
Kilometres

IS311802

GDA2020 Vicgrid

DATA SOURCES
Jacobs, Sources: Esri, TomTom, Garmin, FAO, NOAA, USGS, © OpenStreetMap contributors, and the GIS User Community

COPYRIGHT: The concepts and information contained in this document are the copyright of Jacobs. Use or copying of the document in whole or in part without the written permission of Jacobs constitutes an infringement of copyright. Jacobs does not warrant that this document is definitive nor free of error and does not accept liability for any loss caused or arising from reliance upon information provided herein.



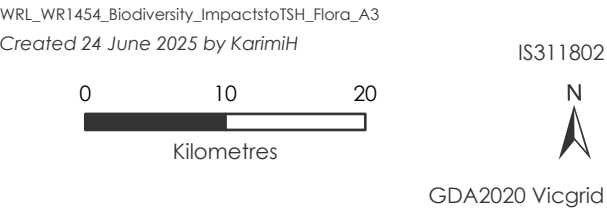
Appendix A.2

Impacts to threatened flora species habitat

Cane Spear-grass

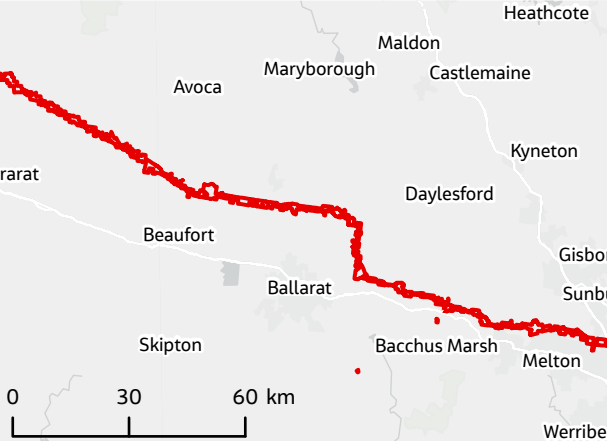
Western Renewables Link

- Project Land
- Impacted Cane Spear-grass modelled habitat



DATA SOURCES
Jacobs, Sources: Esri, TomTom, Garmin, FAO, NOAA, USGS, © OpenStreetMap contributors, and the GIS User Community

COPYRIGHT: The concepts and information contained in this document are the copyright of Jacobs. Use or copying of the document in whole or in part without the written permission of Jacobs constitutes an infringement of copyright. Jacobs does not warrant that this document is definitive nor free of error and does not accept liability for any loss caused or arising from reliance upon information provided herein.

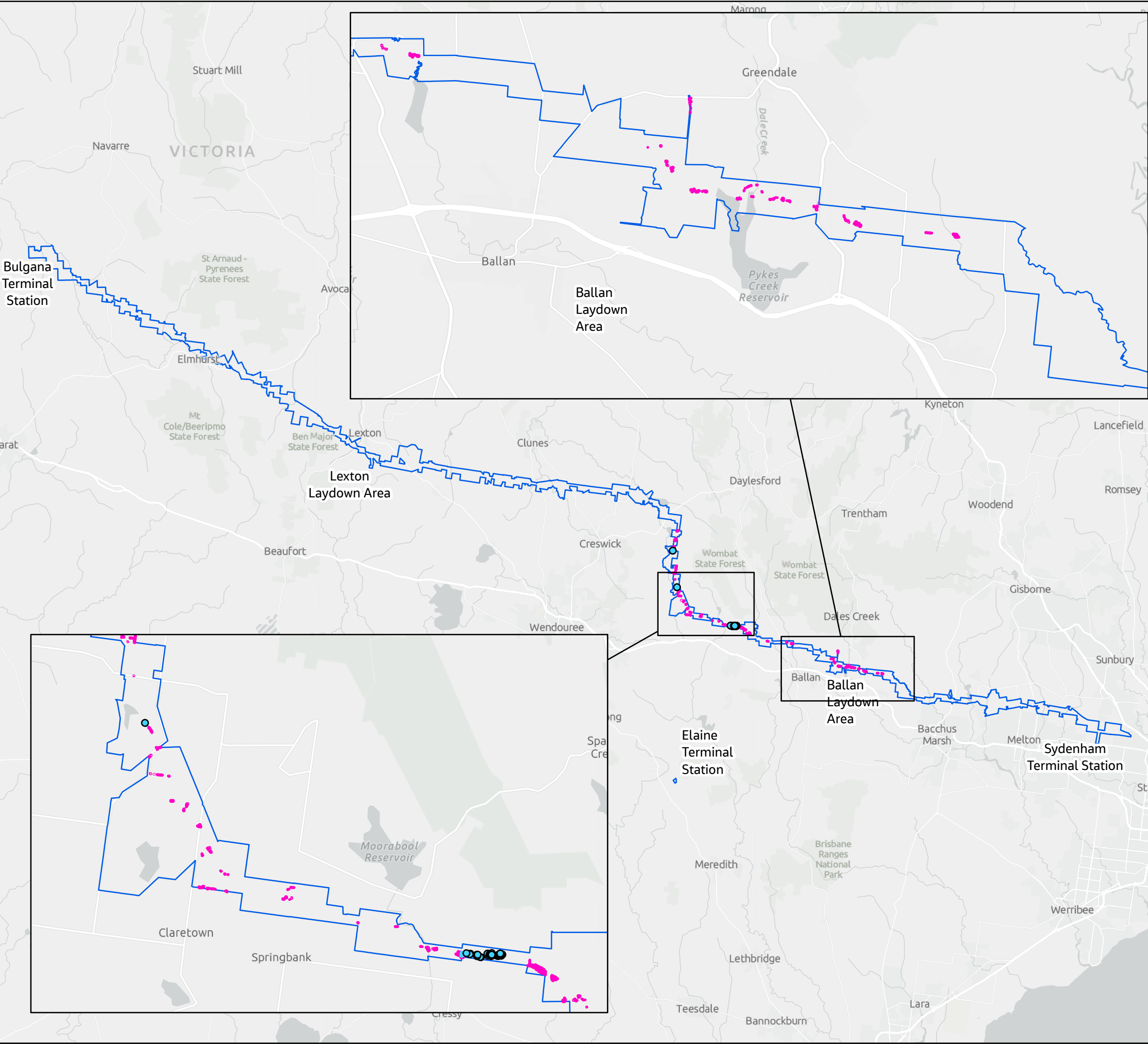


Appendix A.2

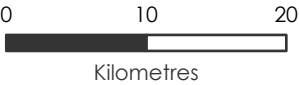
Impacts to threatened flora species habitat

Brooker's Gum

Western Renewables Link



WRL_WR1454_Biodiversity_ImpactstoTSH_Flora_A3
Created 24 June 2025 by KarimiH



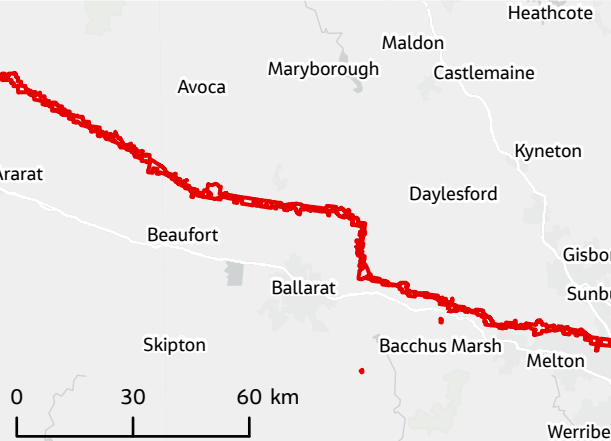
IS311802



GDA2020 Vicgrid

DATA SOURCES
Jacobs, Sources: Esri, TomTom, Garmin, FAO, NOAA, USGS, © OpenStreetMap contributors, and the GIS User Community

COPYRIGHT: The concepts and information contained in this document are the copyright of Jacobs. Use or copying of the document in whole or in part without the written permission of Jacobs constitutes an infringement of copyright. Jacobs does not warrant that this document is definitive nor free of error and does not accept liability for any loss caused or arising from reliance upon information provided herein.

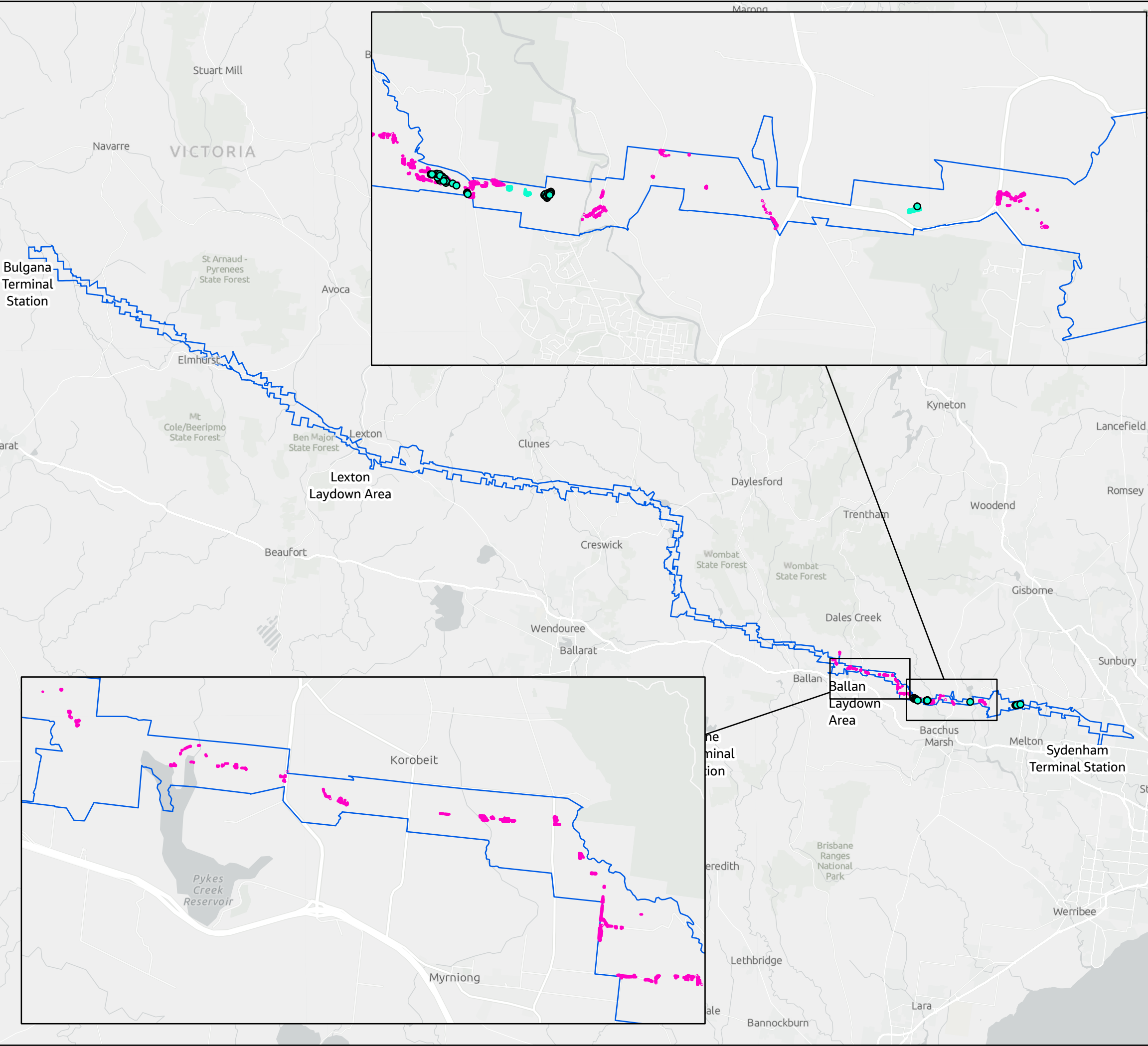


Appendix A.2

Impacts to threatened flora species habitat

Melbourne Yellow-GUM

Western Renewables Link



- Project Land
- Impacted Melbourne Yellow-GUM modelled habitat
- Impacted field mapped threatened flora
 - Melbourne Yellow-gum
 - Melbourne Yellow-gum

WRL_WR1454_Biodiversity_ImpactstoTSH_Flora_A3
Created 24 June 2025 by KarimiH

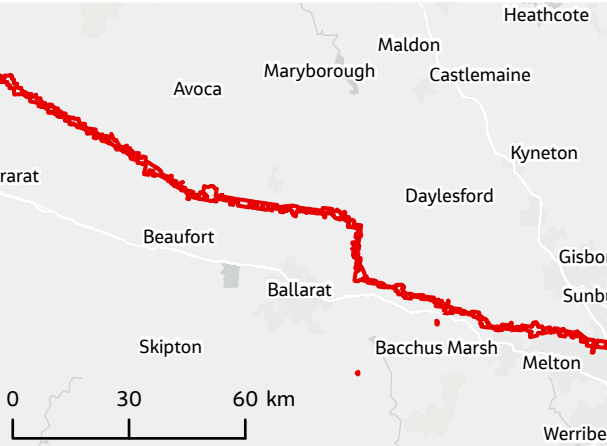
0 10 20
Kilometres

IS311802

GDA2020 Vicgrid

DATA SOURCES
Jacobs, Sources: Esri, TomTom, Garmin, FAO, NOAA, USGS, © OpenStreetMap contributors, and the GIS User Community

COPYRIGHT: The concepts and information contained in this document are the copyright of Jacobs. Use or copying of the document in whole or in part without the written permission of Jacobs constitutes an infringement of copyright. Jacobs does not warrant that this document is definitive nor free of error and does not accept liability for any loss caused or arising from reliance upon information provided herein.



Appendix A.2

Impacts to threatened flora species habitat

Yarra Gum

Western Renewables Link

- Project Land
- Impacted Yarra Gum modelled habitat
- Impacted field mapped threatened flora
 - Yarra Gum

WRL_WR1454_Biodiversity_ImpactstoTSH_Flora_A3
Created 24 June 2025 by KarimiH

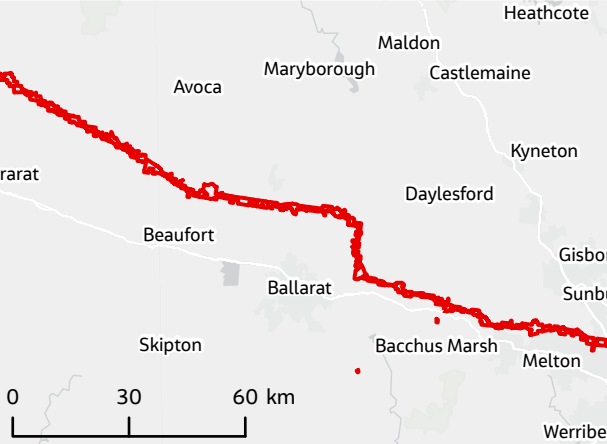
0 10 20
Kilometres

IS311802

GDA2020 Vicgrid

DATA SOURCES
Jacobs, Sources: Esri, TomTom, Garmin, FAO, NOAA, USGS, © OpenStreetMap contributors, and the GIS User Community

COPYRIGHT: The concepts and information contained in this document are the copyright of Jacobs. Use or copying of the document in whole or in part without the written permission of Jacobs constitutes an infringement of copyright. Jacobs does not warrant that this document is definitive nor free of error and does not accept liability for any loss caused or arising from reliance upon information provided herein.

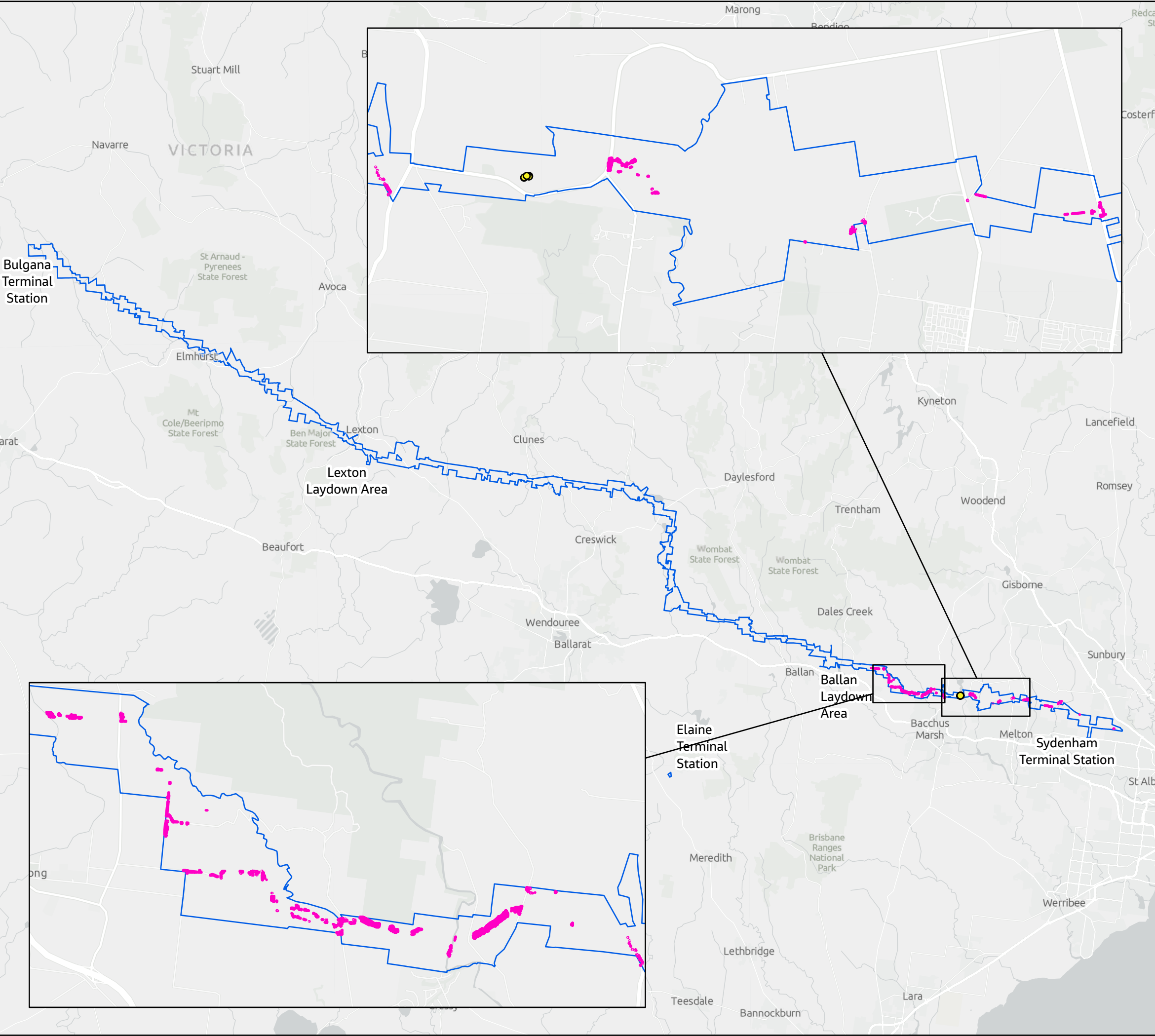


Appendix A.2

Impacts to threatened flora species habitat

Brittle Greenhood

Western Renewables Link



- Project Land
- Impacted Brittle Greenhood modelled habitat
- Impacted field mapped threatened flora
- Brittle Greenhood

WRL_WR1454_Biodiversity_ImpactstoTSH_Flora_A3
Created 24 June 2025 by KarimiH

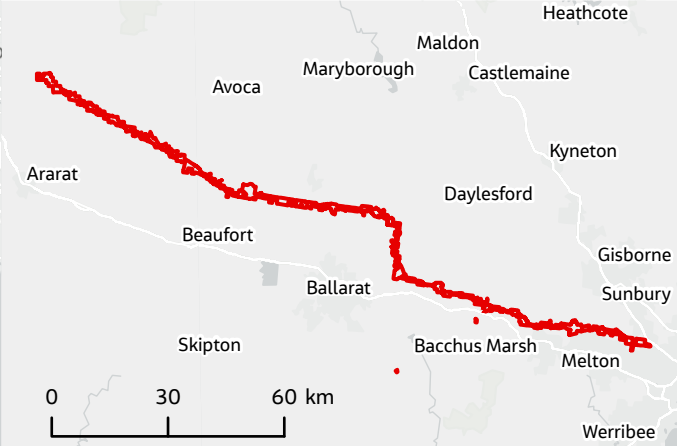
0 10 20
Kilometres

IS311802

GDA2020 Vicgrid

DATA SOURCES
Jacobs, Sources: Esri, TomTom, Garmin, FAO, NOAA, USGS, © OpenStreetMap contributors, and the GIS User Community

COPYRIGHT: The concepts and information contained in this document are the copyright of Jacobs. Use or copying of the document in whole or in part without the written permission of Jacobs constitutes an infringement of copyright. Jacobs does not warrant that this document is definitive nor free of error and does not accept liability for any loss caused or arising from reliance upon information provided herein.

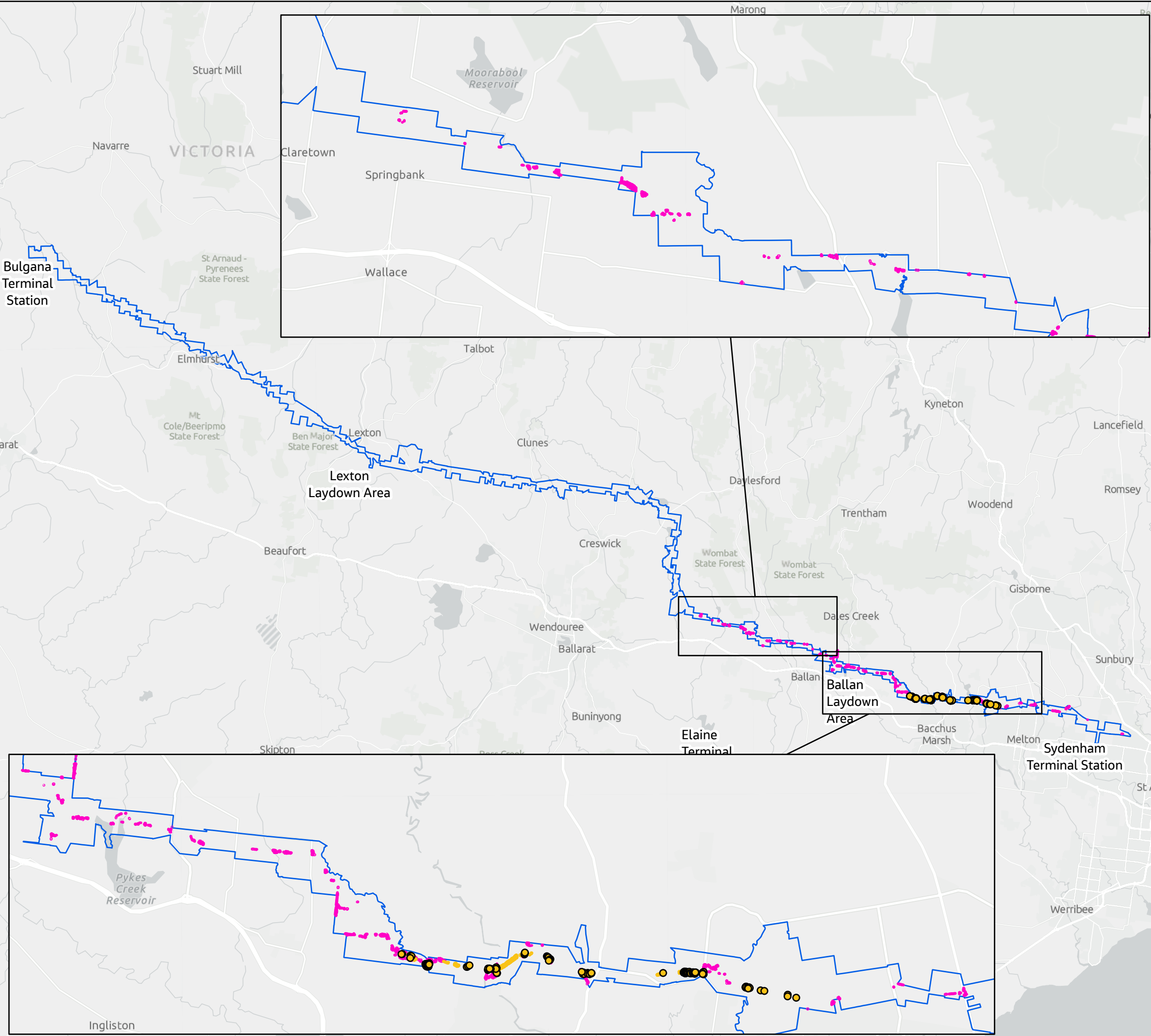


Appendix A.2

Impacts to threatened flora species habitat

Fragrant Saltbush

Western Renewables Link



- Project Land
- Impacted Fragrant Saltbush modelled habitat
- Impacted field mapped threatened flora
 - Fragrant Saltbush
 - Fragrant Saltbush

WRL_WR1454_Biodiversity_ImpactstoTSH_Flora_A3
Created 24 June 2025 by KarimiH

0 10 20
Kilometres

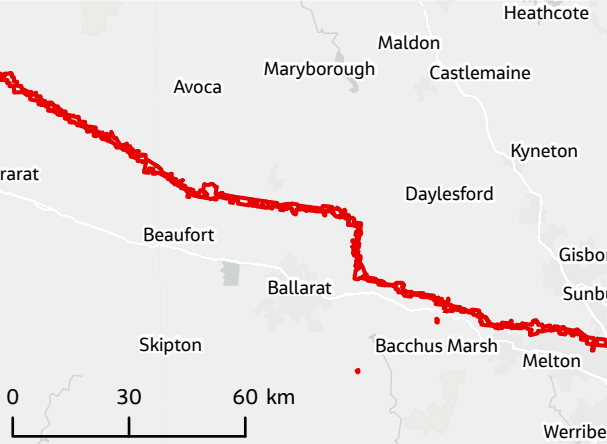
IS311802

N

GDA2020 Vicgrid

DATA SOURCES
Jacobs, Sources: Esri, TomTom, Garmin, FAO, NOAA, USGS, © OpenStreetMap contributors, and the GIS User Community

COPYRIGHT: The concepts and information contained in this document are the copyright of Jacobs. Use or copying of the document in whole or in part without the written permission of Jacobs constitutes an infringement of copyright. Jacobs does not warrant that this document is definitive nor free of error and does not accept liability for any loss caused or arising from reliance upon information provided herein.



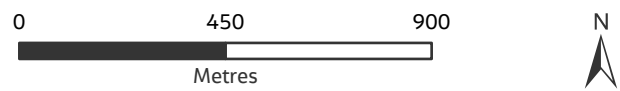
A.3 Impact to threatened flora (field data detailed view)

Appendix A.3
Impact to threatened flora
(field mapped)
Western Renewables Link

- Project Area
 - Project Land
 - Impacted Flora
 - Survey Not Completed*
- Construction Footprint areas**
- Easement Corridor
 - No-go Zone
 - Vegetation Clearance Construction Footprint
 - Vegetation Risk Clearance Footprint
- Threatened Flora Species**
- Buloke

*Fieldwork not completed or only partially completed in these areas due to land access constraints, modelled data has been used as required

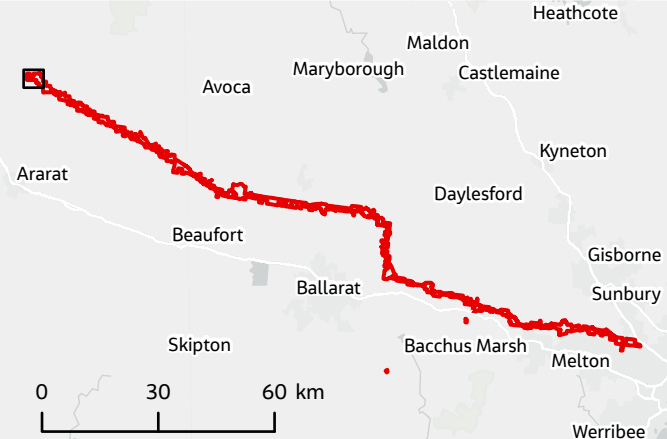
WRL_WR1477_Biodiversity_ThreatenedFlora_A3 IS311802
Created 29 August 2025 by KarimiH



Page 1 of 17 GDA2020 Vicgrid

DATA SOURCES
Jacobs, Vicmap, Sources: Esri, TomTom, Garmin, FAO, NOAA, USGS, © OpenStreetMap contributors, and the GIS User Community

COPYRIGHT: The concepts and information contained in this document are the copyright of Jacobs. Use or copying of the document in whole or in part without the written permission of Jacobs constitutes an infringement of copyright. Jacobs does not warrant that this document is definitive nor free of error and does not accept liability for any loss caused or arising from reliance upon information provided herein.

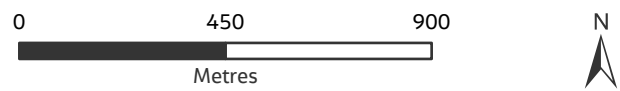


Appendix A.3
Impact to threatened flora
(field mapped)
Western Renewables Link

- Project Area
 - Project Land
 - Impacted Flora
 - Survey Not Completed*
- Construction Footprint areas**
- Easement Corridor
 - No-go Zone
 - Vegetation Clearance Construction Footprint
 - Vegetation Risk Clearance Footprint
- Threatened Flora Species**
- Buloke

**Fieldwork not completed or only partially completed in these areas due to land access constraints, modelled data has been used as required*

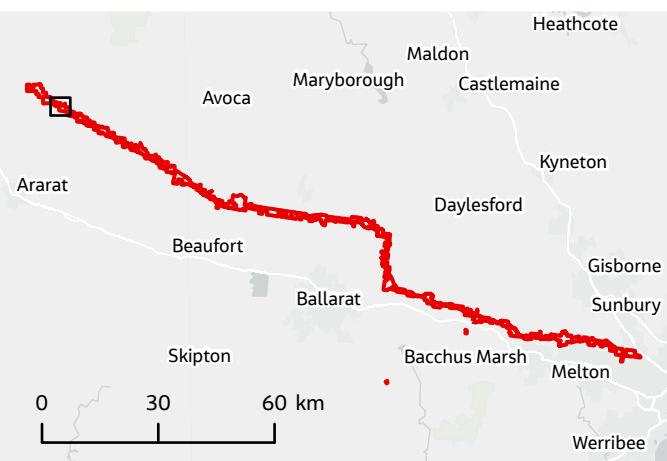
WRL_WR1477_Biodiversity_ThreatenedFlora_A3 IS311802
Created 29 August 2025 by KarimiH

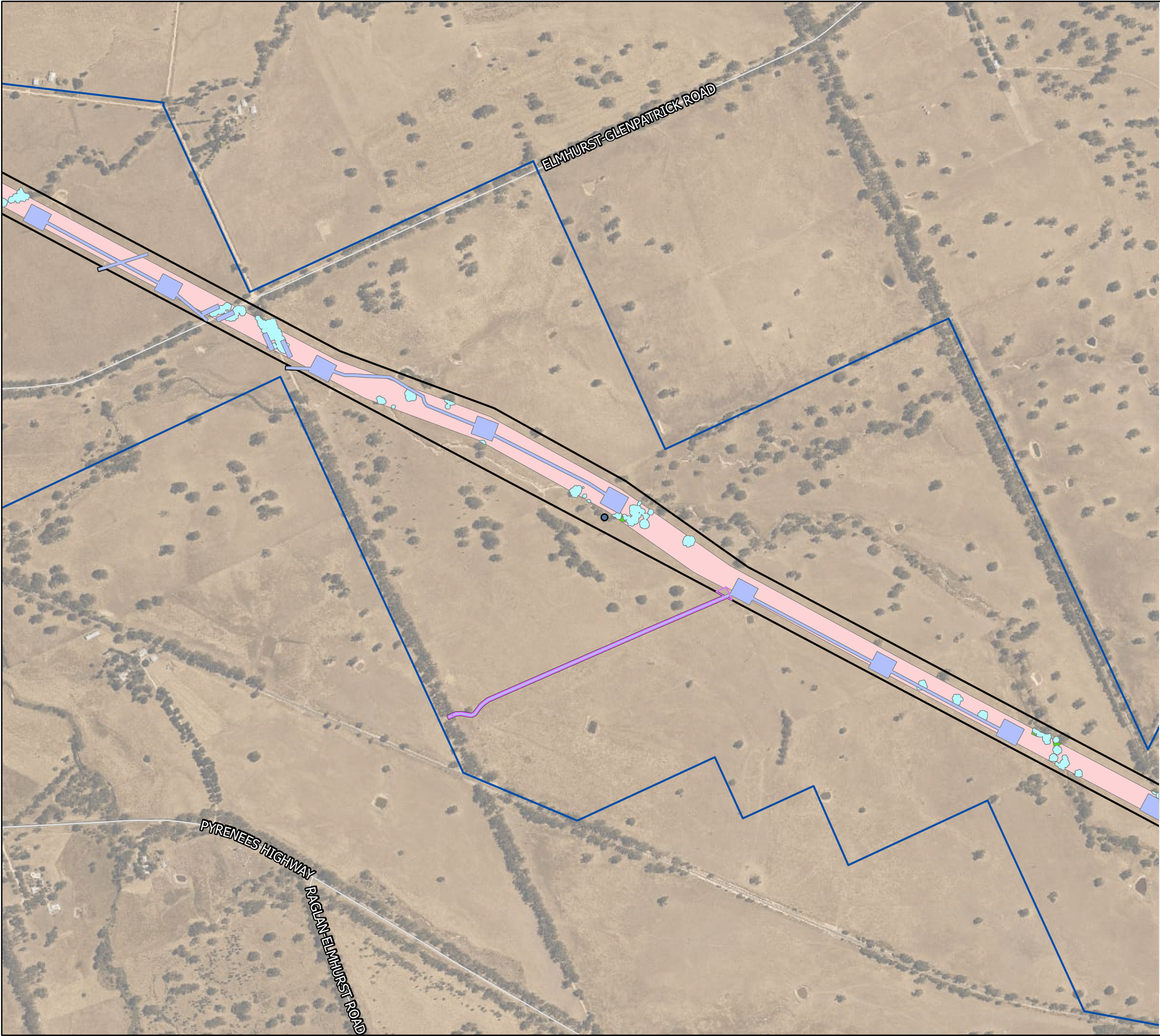


Page 2 of 17 GDA2020 Vicgrid

DATA SOURCES
Jacobs, Vicmap, Sources: Esri, TomTom, Garmin, FAO, NOAA, USGS, © OpenStreetMap contributors, and the GIS User Community

COPYRIGHT: The concepts and information contained in this document are the copyright of Jacobs. Use or copying of the document in whole or in part without the written permission of Jacobs constitutes an infringement of copyright. Jacobs does not warrant that this document is definitive nor free of error and does not accept liability for any loss caused or arising from reliance upon information provided herein.



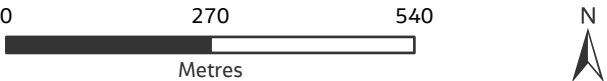


Appendix A.3
Impact to threatened flora
(field mapped)
Western Renewables Link

- Project Area
 - Project Land
 - Survey Not Completed*
- Construction Footprint areas**
- Easement Corridor
 - No-go Zone
 - Vegetation Clearance Construction Footprint
 - Vegetation Risk Clearance Footprint
- Threatened Flora Species**
- Glaucous Flax-lily

*Fieldwork not completed or only partially completed in these areas due to land access constraints, modelled data has been used as required

WRL_WR1477_Biodiversity_ThreatenedFlora_A3 IS311802
Created 29 August 2025 by KarimiH

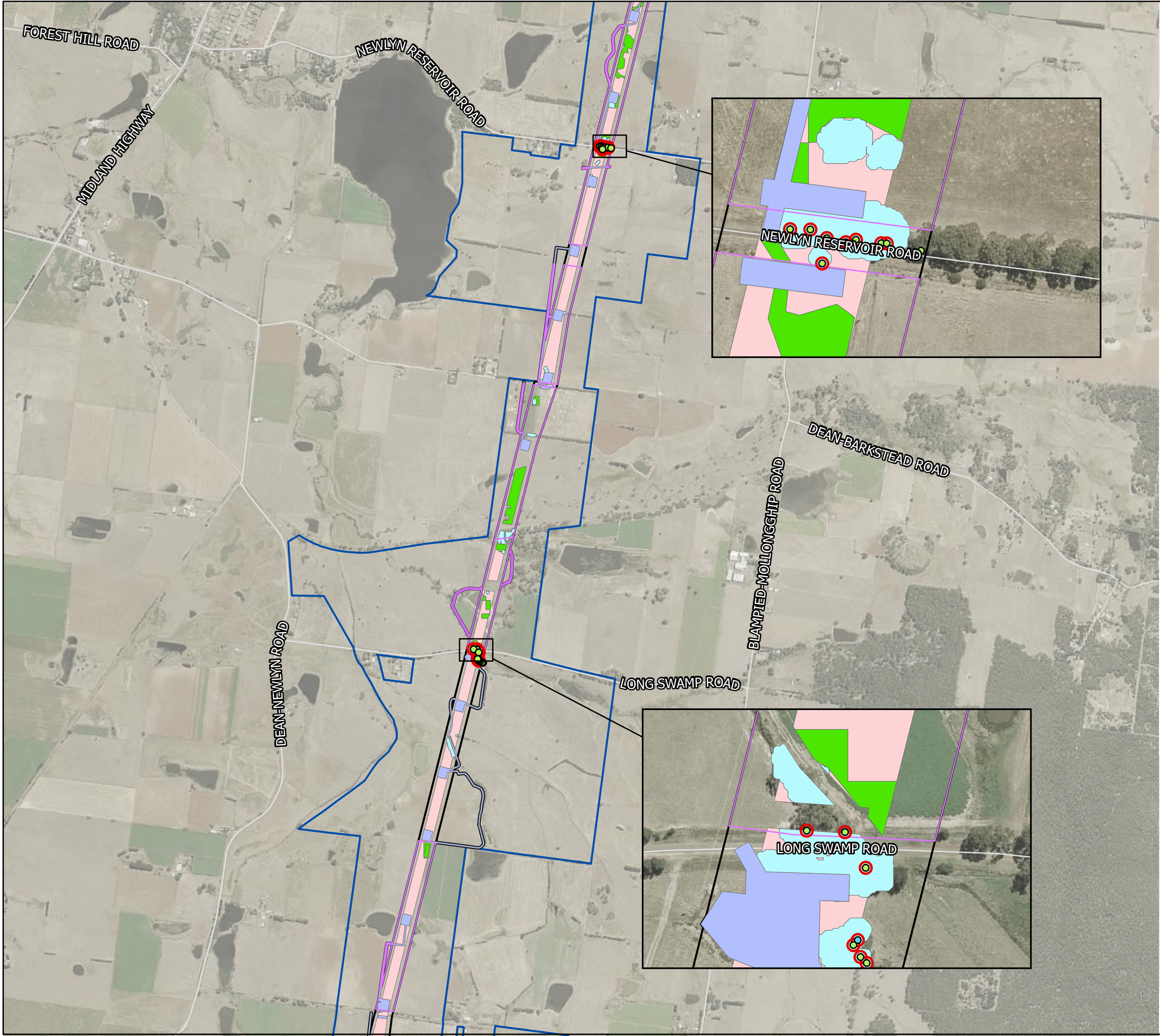


Page 3 of 17 GDA2020 Vicgrid

DATA SOURCES
Jacobs, Vicmap, Sources: Esri, TomTom, Garmin, FAO, NOAA, USGS, © OpenStreetMap contributors, and the GIS User Community

COPYRIGHT: The concepts and information contained in this document are the copyright of Jacobs. Use or copying of the document in whole or in part without the written permission of Jacobs constitutes an infringement of copyright. Jacobs does not warrant that this document is definitive nor free of error and does not accept liability for any loss caused or arising from reliance upon information provided herein.



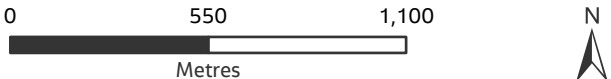


Appendix A.3
Impact to threatened flora
(field mapped)
Western Renewables Link

- Project Area
 - Project Land
 - Impacted Flora
 - Survey Not Completed*
- Construction Footprint areas**
- Easement Corridor
 - No-go Zone
 - Vegetation Clearance Construction Footprint
 - Vegetation Risk Clearance Footprint
- Threatened Flora Species**
- Brooker's Gum
 - Yarra Gum

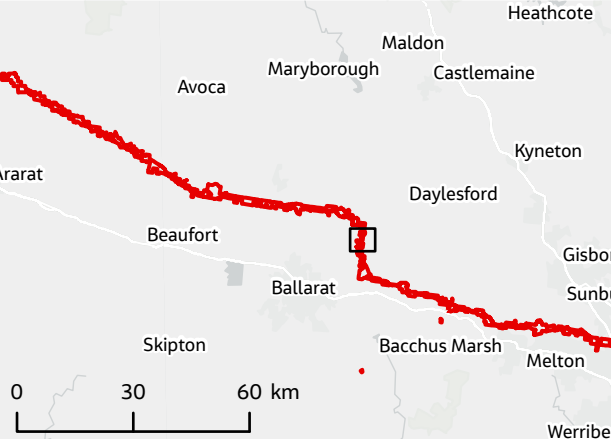
*Fieldwork not completed or only partially completed in these areas due to land access constraints, modelled data has been used as required

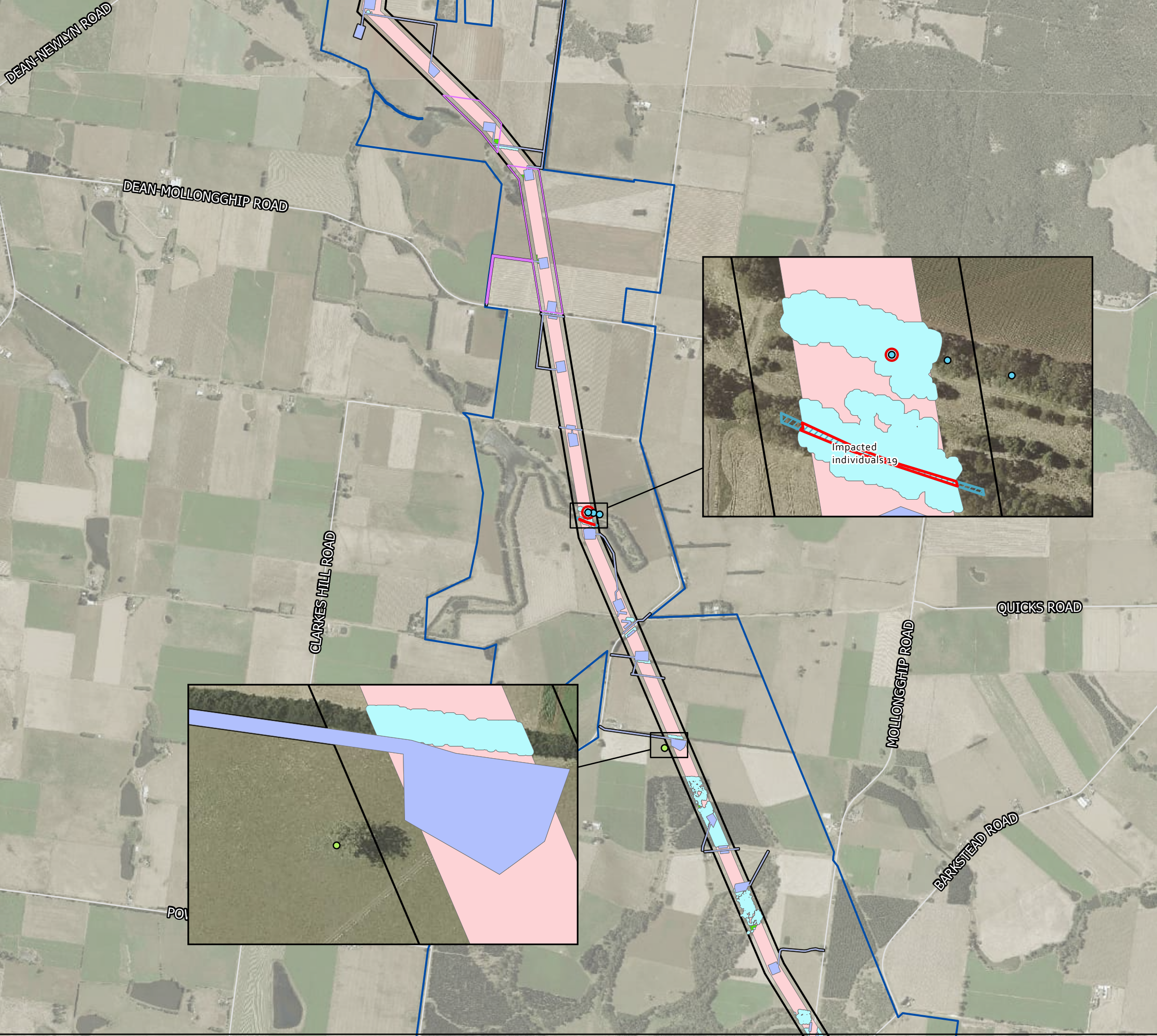
WRL_WR1477_Biodiversity_ThreatenedFlora_A3 IS311802
Created 29 August 2025 by KarimiH



DATA SOURCES
Jacobs, Vicmap, Sources: Esri, TomTom, Garmin, FAO, NOAA, USGS, © OpenStreetMap contributors, and the GIS User Community

COPYRIGHT: The concepts and information contained in this document are the copyright of Jacobs. Use or copying of the document in whole or in part without the written permission of Jacobs constitutes an infringement of copyright. Jacobs does not warrant that this document is definitive nor free of error and does not accept liability for any loss caused or arising from reliance upon information provided herein.



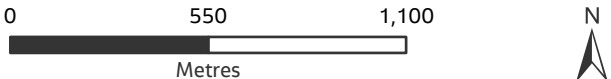


Appendix A.3
Impact to threatened flora
(field mapped)
Western Renewables Link

- Project Area
 - Project Land
 - Impacted Flora
 - Survey Not Completed*
- Construction Footprint areas**
- Easement Corridor
 - No-go Zone
 - Vegetation Clearance Construction Footprint
 - Vegetation Risk Clearance Footprint
- Threatened Flora Species**
- Brooker's Gum
 - Yarra Gum
 - Brooker's Gum

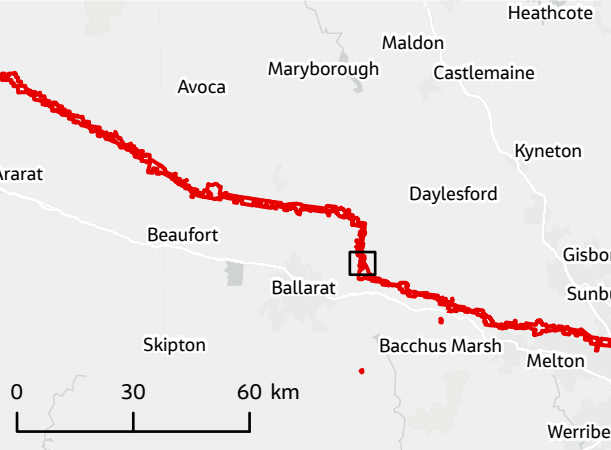
*Fieldwork not completed or only partially completed in these areas due to land access constraints, modelled data has been used as required

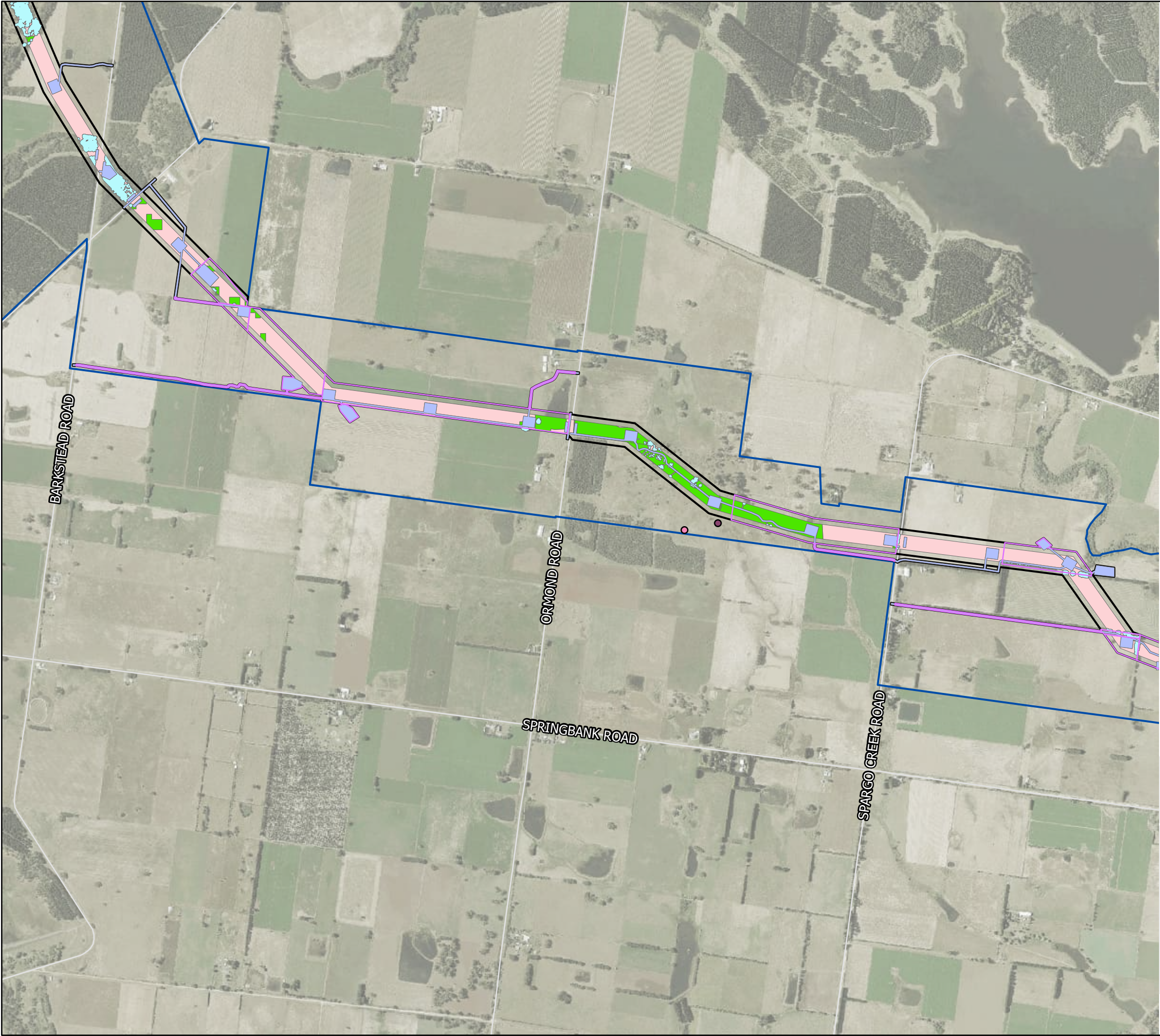
WRL_WR1477_Biodiversity_ThreatenedFlora_A3 IS311802
Created 29 August 2025 by KarimiH



DATA SOURCES
Jacobs, Vicmap, Sources: Esri, TomTom, Garmin, FAO, NOAA, USGS, © OpenStreetMap contributors, and the GIS User Community

COPYRIGHT: The concepts and information contained in this document are the copyright of Jacobs. Use or copying of the document in whole or in part without the written permission of Jacobs constitutes an infringement of copyright. Jacobs does not warrant that this document is definitive nor free of error and does not accept liability for any loss caused or arising from reliance upon information provided herein.



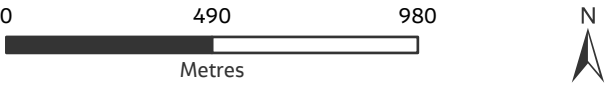


Appendix A.3
Impact to threatened flora
(field mapped)
Western Renewables Link

- Project Area
 - Project Land
 - Survey Not Completed*
- Construction Footprint areas**
- Easement Corridor
 - No-go Zone
 - Vegetation Clearance Construction Footprint
 - Vegetation Risk Clearance Footprint
- Threatened Flora Species**
- Floodplain Fireweed
 - Swamp Fireweed

*Fieldwork not completed or only partially completed in these areas due to land access constraints, modelled data has been used as required

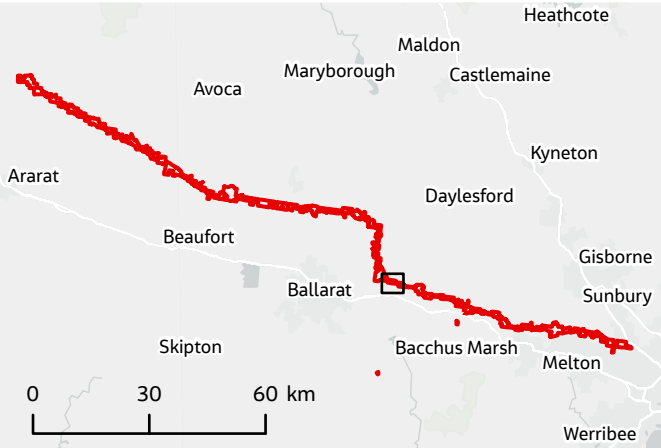
WRL_WR1477_Biodiversity_ThreatenedFlora_A3 IS311802
Created 29 August 2025 by KarimiH



Page 6 of 17 GDA2020 Vicgrid

DATA SOURCES
Jacobs, Vicmap, Sources: Esri, TomTom, Garmin, FAO, NOAA, USGS, © OpenStreetMap contributors, and the GIS User Community

COPYRIGHT: The concepts and information contained in this document are the copyright of Jacobs. Use or copying of the document in whole or in part without the written permission of Jacobs constitutes an infringement of copyright. Jacobs does not warrant that this document is definitive nor free of error and does not accept liability for any loss caused or arising from reliance upon information provided herein.

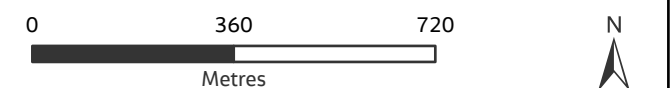


Appendix A.3
Impact to threatened flora
(field mapped)
Western Renewables Link

- Project Area
 - Project Land
 - Impacted Flora
 - Survey Not Completed*
- Construction Footprint areas**
- Easement Corridor
 - Easement Corridor - Partial
 - No-go Zone
 - Vegetation Clearance Construction Footprint
 - Vegetation Risk Clearance Footprint
 - Vegetation Risk Clearance Footprint - Partial
- Threatened Flora Species**
- Brooker's Gum
 - Spotted hyacinth-orchid
 - Brooker's Gum

*Fieldwork not completed or only partially completed in these areas due to land access constraints, modelled data has been used as required

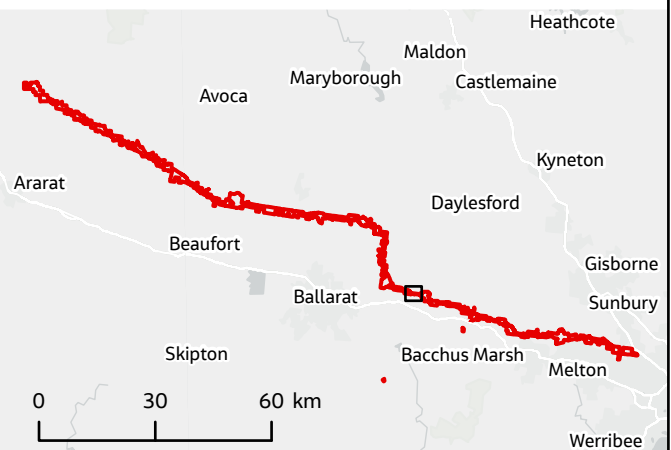
WRL_WR1477_Biodiversity_ThreatenedFlora_A3 IS311802
Created 29 August 2025 by KarimiH



Page 7 of 17 GDA2020 Vicgrid

DATA SOURCES
Jacobs, Vicmap, Sources: Esri, TomTom, Garmin, FAO, NOAA, USGS, © OpenStreetMap contributors, and the GIS User Community

COPYRIGHT: The concepts and information contained in this document are the copyright of Jacobs. Use or copying of the document in whole or in part without the written permission of Jacobs constitutes an infringement of copyright. Jacobs does not warrant that this document is definitive nor free of error and does not accept liability for any loss caused or arising from reliance upon information provided herein.



Appendix A.3 Impact to threatened flora (field mapped) Western Renewables Link

- Project Area

Project Land

Impacted Flora

Survey Not Completed*
- Construction Footprint areas**

Easement Corridor

No-go Zone

Vegetation Clearance Construction Footprint

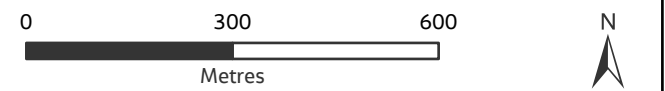
Vegetation Risk Clearance Footprint
- Threatened Flora Species**

Yarra Gum

*Fieldwork not completed or only partially completed in these areas due to land access constraints, modelled data has been used as required

WRL_WR1477_Biodiversity_ThreatenedFlora_A3
IS311802

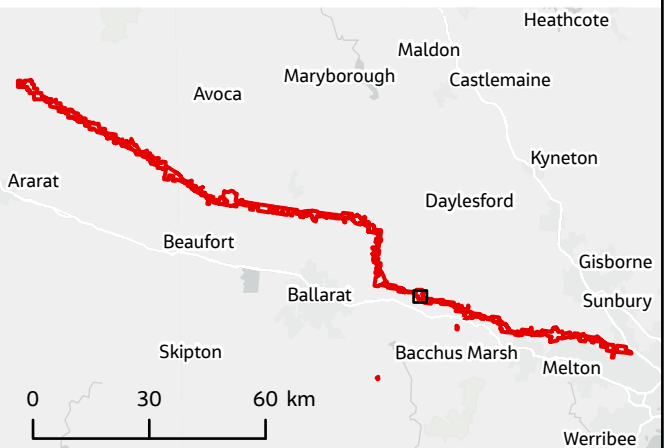
Created 29 August 2025 by KarimiH



Page 8 of 17
GDA2020 Vicgrid

DATA SOURCES
Jacobs, Vicmap, Sources: Esri, TomTom, Garmin, FAO, NOAA, USGS, © OpenStreetMap contributors, and the GIS User Community

COPYRIGHT: The concepts and information contained in this document are the copyright of Jacobs. Use or copying of the document in whole or in part without the written permission of Jacobs constitutes an infringement of copyright. Jacobs does not warrant that this document is definitive nor free of error and does not accept liability for any loss caused or arising from reliance upon information provided herein.

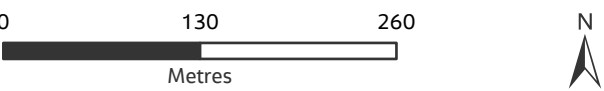


Appendix A.3
Impact to threatened flora
(field mapped)
Western Renewables Link

- Project Area
 - Project Land
 - Impacted Flora
 - Survey Not Completed*
- Construction Footprint areas**
- Easement Corridor
 - No-go Zone
 - Vegetation Clearance Construction Footprint
 - Vegetation Risk Clearance Footprint
- Threatened Flora Species**
- Bacchus Marsh Wattle
 - Fragrant Saltbush
 - Melbourne Yellow-gum
- Threatened Flora Species**
- Fragrant saltbush
 - Melbourne Yellow-Gum

*Fieldwork not completed or only partially completed in these areas due to land access constraints, modelled data has been used as required

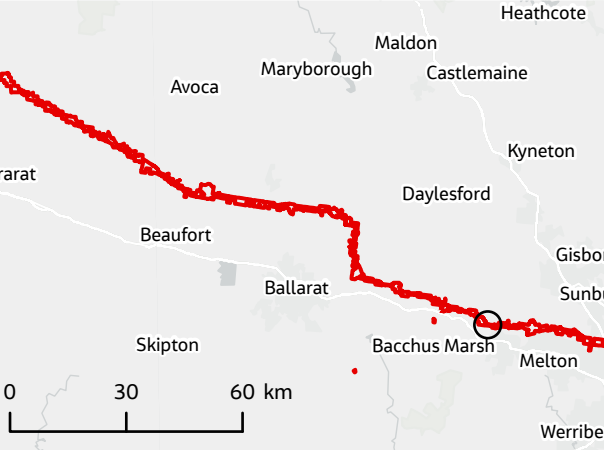
WRL_WR1477_Biodiversity_ThreatenedFlora_A3 IS311802
Created 29 August 2025 by KarimiH



Page 9 of 17 GDA2020 Vicgrid

DATA SOURCES
Jacobs, Vicmap, Sources: Esri, TomTom, Garmin, FAO, NOAA, USGS, © OpenStreetMap contributors, and the GIS User Community

COPYRIGHT: The concepts and information contained in this document are the copyright of Jacobs. Use or copying of the document in whole or in part without the written permission of Jacobs constitutes an infringement of copyright. Jacobs does not warrant that this document is definitive nor free of error and does not accept liability for any loss caused or arising from reliance upon information provided herein.



Appendix A.3 Impact to threatened flora (field mapped) Western Renewables Link

- Project Area
 - Project Land
 - Impacted Flora
 - Survey Not Completed*
- Construction Footprint areas**
- Easement Corridor - Partial
 - No-go Zone
 - Vegetation Clearance Construction Footprint
 - Vegetation Risk Clearance Footprint
 - Vegetation Risk Clearance Footprint - Partial

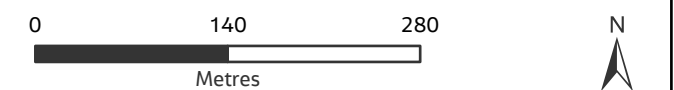
Threatened Flora Species

- Austral Tobacco
- Bacchus Marsh Wattle
- Cane Spear-Grass
- Fragrant Saltbush
- Melbourne Yellow-gum

- Austral Tobacco
- Fragrant Saltbush
- Fragrant saltbush
- Melbourne Yellow-Gum

*Fieldwork not completed or only partially completed in these areas due to land access constraints, modelled data has been used as required

WRL_WR1477_Biodiversity_ThreatenedFlora_A3 IS311802
Created 29 August 2025 by KarimiH



Page 10 of 17

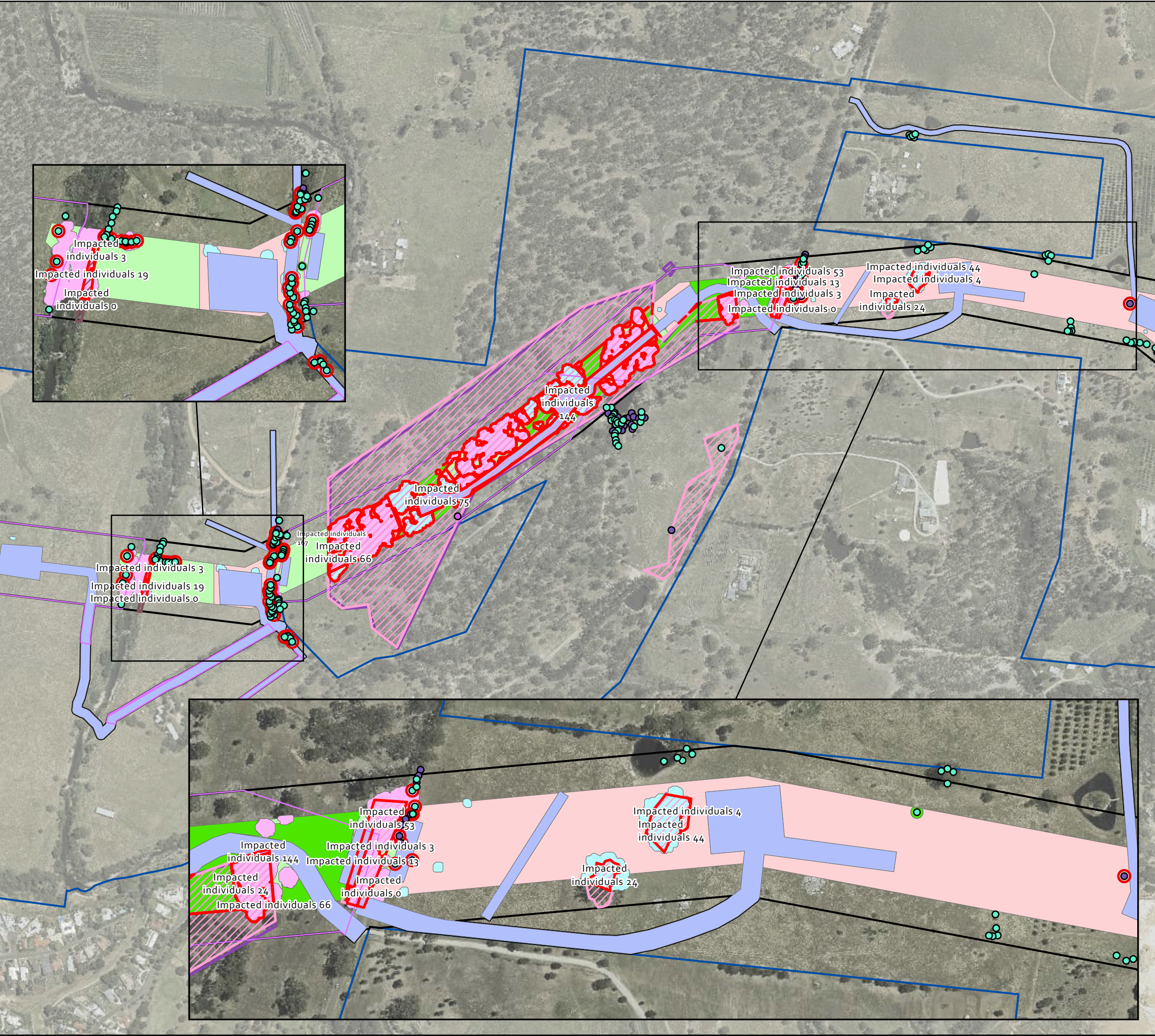
GDA2020 Vicgrid

DATA SOURCES
Jacobs, Vicmap, Sources: Esri, TomTom, Garmin, FAO, NOAA, USGS, © OpenStreetMap contributors, and the GIS User Community

COPYRIGHT: The concepts and information contained in this document are the copyright of Jacobs. Use or copying of the document in whole or in part without the written permission of Jacobs constitutes an infringement of copyright. Jacobs does not warrant that this document is definitive nor free of error and does not accept liability for any loss caused or arising from reliance upon information provided herein.

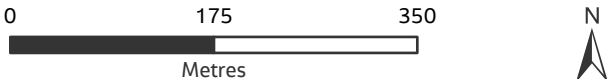


Appendix A.3
Impact to threatened flora
(field mapped)
Western Renewables Link



*Fieldwork not completed or only partially completed in these areas due to land access constraints, modelled data has been used as required

WRL_WR1477_Biodiversity_ThreatenedFlora_A3 IS311802
Created 29 August 2025 by KarimiH



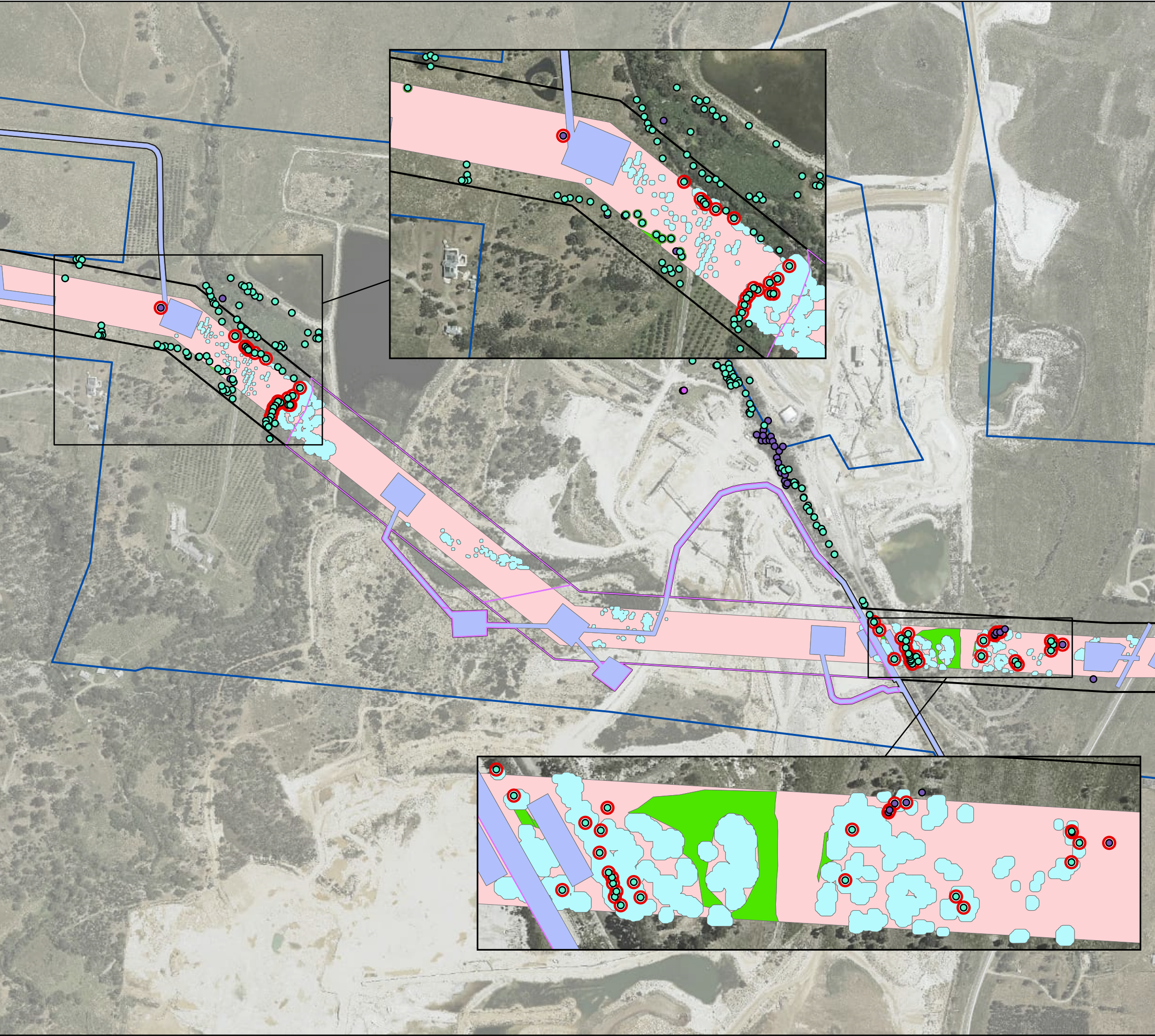
Page 11 of 17 GDA2020 Vicgrid

DATA SOURCES
Jacobs, Vicmap, Sources: Esri, TomTom, Garmin, FAO, NOAA, USGS, © OpenStreetMap contributors, and the GIS User Community

COPYRIGHT: The concepts and information contained in this document are the copyright of Jacobs. Use or copying of the document in whole or in part without the written permission of Jacobs constitutes an infringement of copyright. Jacobs does not warrant that this document is definitive nor free of error and does not accept liability for any loss caused or arising from reliance upon information provided herein.



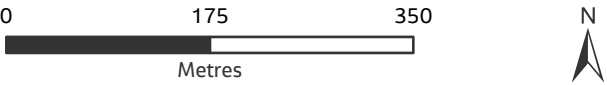
Appendix A.3
Impact to threatened flora
(field mapped)
Western Renewables Link



- Project Area
 - Project Land
 - Impacted Flora
 - Survey Not Completed*
- Construction Footprint areas**
- Easement Corridor
 - No-go Zone
 - Vegetation Clearance Construction Footprint
 - Vegetation Risk Clearance Footprint
- Threatened Flora Species**
- Bacchus Marsh Wattle
 - Fragrant Saltbush
 - Melbourne Yellow-gum

*Fieldwork not completed or only partially completed in these areas due to land access constraints, modelled data has been used as required

WRL_WR1477_Biodiversity_ThreatenedFlora_A3 IS311802
Created 29 August 2025 by KarimiH



Page 12 of 17 GDA2020 Vicgrid

DATA SOURCES
Jacobs, Vicmap, Sources: Esri, TomTom, Garmin, FAO, NOAA, USGS, © OpenStreetMap contributors, and the GIS User Community

COPYRIGHT: The concepts and information contained in this document are the copyright of Jacobs. Use or copying of the document in whole or in part without the written permission of Jacobs constitutes an infringement of copyright. Jacobs does not warrant that this document is definitive nor free of error and does not accept liability for any loss caused or arising from reliance upon information provided herein.



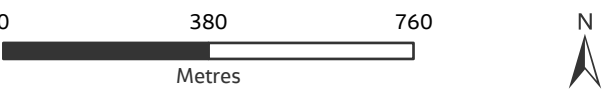
Appendix A.3
Impact to threatened flora
(field mapped)
Western Renewables Link

- Project Area
 - Project Land
 - Impacted Flora
 - Survey Not Completed*
- Construction Footprint areas**
- Easement Corridor
 - No-go Zone
 - Vegetation Clearance Construction Footprint
 - Vegetation Risk Clearance Footprint

- Threatened Flora Species**
- Bacchus Marsh Wattle
 - Brittle Greenhood
 - Fragrant Saltbush
 - Melbourne Yellow-gum
- Legend for Threatened Flora Species:**
- Bacchus Marsh Wattle
 - Brittle Greenhood
 - Fragrant saltbush
 - Melbourne Yellow-Gum

*Fieldwork not completed or only partially completed in these areas due to land access constraints, modelled data has been used as required

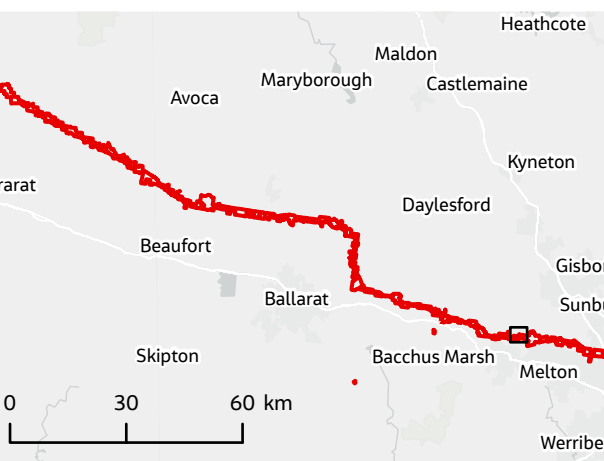
WRL_WR1477_Biodiversity_ThreatenedFlora_A3 IS311802
Created 29 August 2025 by KarimiH



Page 13 of 17 GDA2020 Vicgrid

DATA SOURCES
Jacobs, Vicmap, Sources: Esri, TomTom, Garmin, FAO, NOAA, USGS, © OpenStreetMap contributors, and the GIS User Community

COPYRIGHT: The concepts and information contained in this document are the copyright of Jacobs. Use or copying of the document in whole or in part without the written permission of Jacobs constitutes an infringement of copyright. Jacobs does not warrant that this document is definitive nor free of error and does not accept liability for any loss caused or arising from reliance upon information provided herein.

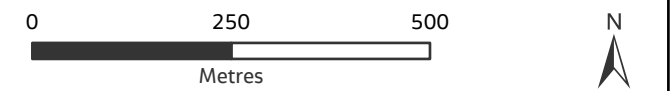


Appendix A.3
Impact to threatened flora
(field mapped)
Western Renewables Link

- Project Area
 - Project Land
 - Impacted Flora
 - Survey Not Completed*
- Construction Footprint areas**
- Easement Corridor
 - No-go Zone
 - Vegetation Clearance Construction Footprint
 - Vegetation Risk Clearance Footprint
- Threatened Flora Species**
- Bacchus Marsh Wattle
 - Fragrant Saltbush
 - Melbourne Yellow-gum

*Fieldwork not completed or only partially completed in these areas due to land access constraints, modelled data has been used as required

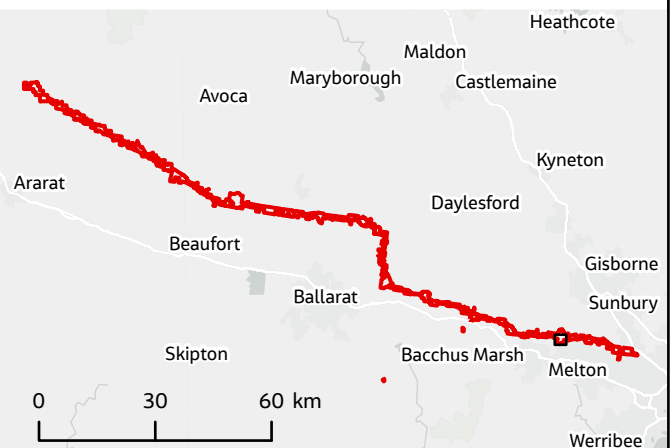
WRL_WR1477_Biodiversity_ThreatenedFlora_A3 IS311802
Created 29 August 2025 by KarimiH



Page 14 of 17 GDA2020 Vicgrid

DATA SOURCES
Jacobs, Vicmap, Sources: Esri, TomTom, Garmin, FAO, NOAA, USGS, © OpenStreetMap contributors, and the GIS User Community

COPYRIGHT: The concepts and information contained in this document are the copyright of Jacobs. Use or copying of the document in whole or in part without the written permission of Jacobs constitutes an infringement of copyright. Jacobs does not warrant that this document is definitive nor free of error and does not accept liability for any loss caused or arising from reliance upon information provided herein.

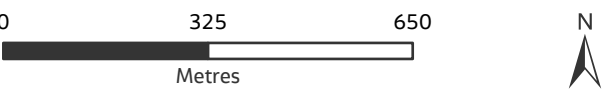


Appendix A.3
Impact to threatened flora
(field mapped)
Western Renewables Link

- Project Area
 - Project Land
 - Impacted Flora
 - Survey Not Completed*
- Construction Footprint areas**
- Easement Corridor
 - No-go Zone
 - Vegetation Clearance Construction Footprint
 - Vegetation Risk Clearance Footprint
- Threatened Flora Species**
- Bacchus Marsh Wattle
 - Buloke
 - Melbourne Yellow-gum
 - Pale Swamp Everlasting

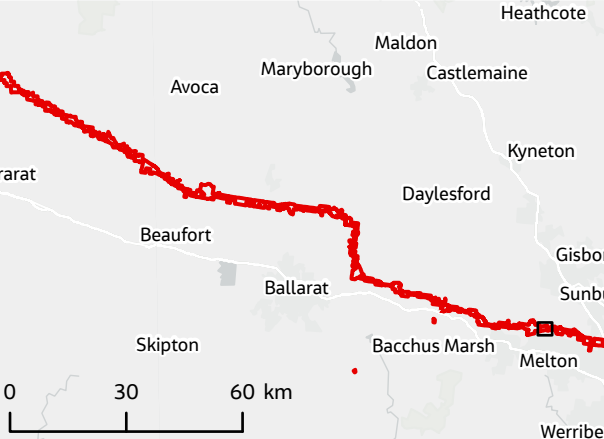
*Fieldwork not completed or only partially completed in these areas due to land access constraints, modelled data has been used as required

WRL_WR1477_Biodiversity_ThreatenedFlora_A3 IS311802
Created 29 August 2025 by KarimiH



DATA SOURCES
Jacobs, Vicmap, Sources: Esri, TomTom, Garmin, FAO, NOAA, USGS, © OpenStreetMap contributors, and the GIS User Community

COPYRIGHT: The concepts and information contained in this document are the copyright of Jacobs. Use or copying of the document in whole or in part without the written permission of Jacobs constitutes an infringement of copyright. Jacobs does not warrant that this document is definitive nor free of error and does not accept liability for any loss caused or arising from reliance upon information provided herein.

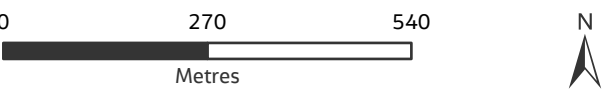


Appendix A.3
Impact to threatened flora
(field mapped)
Western Renewables Link

- Project Area
 - Project Land
 - Impacted Flora
 - Survey Not Completed*
- Construction Footprint areas**
- Easement Corridor
 - No-go Zone
 - Vegetation Clearance Construction Footprint
 - Vegetation Risk Clearance Footprint
- Threatened Flora Species**
- Buloke

**Fieldwork not completed or only partially completed in these areas due to land access constraints, modelled data has been used as required*

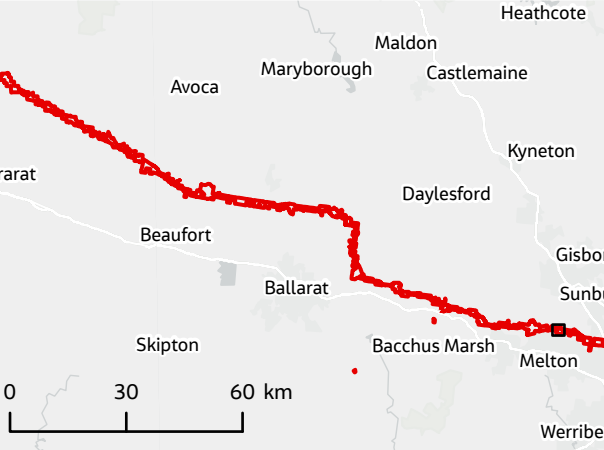
WRL_WR1477_Biodiversity_ThreatenedFlora_A3 IS311802
Created 29 August 2025 by KarimiH



Page 16 of 17 GDA2020 Vicgrid

DATA SOURCES
Jacobs, Vicmap, Sources: Esri, TomTom, Garmin, FAO, NOAA, USGS, © OpenStreetMap contributors, and the GIS User Community

COPYRIGHT: The concepts and information contained in this document are the copyright of Jacobs. Use or copying of the document in whole or in part without the written permission of Jacobs constitutes an infringement of copyright. Jacobs does not warrant that this document is definitive nor free of error and does not accept liability for any loss caused or arising from reliance upon information provided herein.

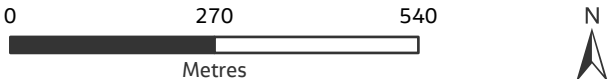


Appendix A.3
Impact to threatened flora
(field mapped)
Western Renewables Link

- Project Area
- Project Land
- Construction Footprint areas
 - Vegetation Clearance Construction Footprint
- Threatened Flora Species
 - Yarra Gum

*Fieldwork not completed or only partially completed in these areas due to land access constraints, modelled data has been used as required

WRL_WR1477_Biodiversity_ThreatenedFlora_A3 IS311802
Created 29 August 2025 by KarimiH



DATA SOURCES
Jacobs, Vicmap, Sources: Esri, TomTom, Garmin, FAO, NOAA, USGS, © OpenStreetMap contributors, and the GIS User Community

COPYRIGHT: The concepts and information contained in this document are the copyright of Jacobs. Use or copying of the document in whole or in part without the written permission of Jacobs constitutes an infringement of copyright. Jacobs does not warrant that this document is definitive nor free of error and does not accept liability for any loss caused or arising from reliance upon information provided herein.

